



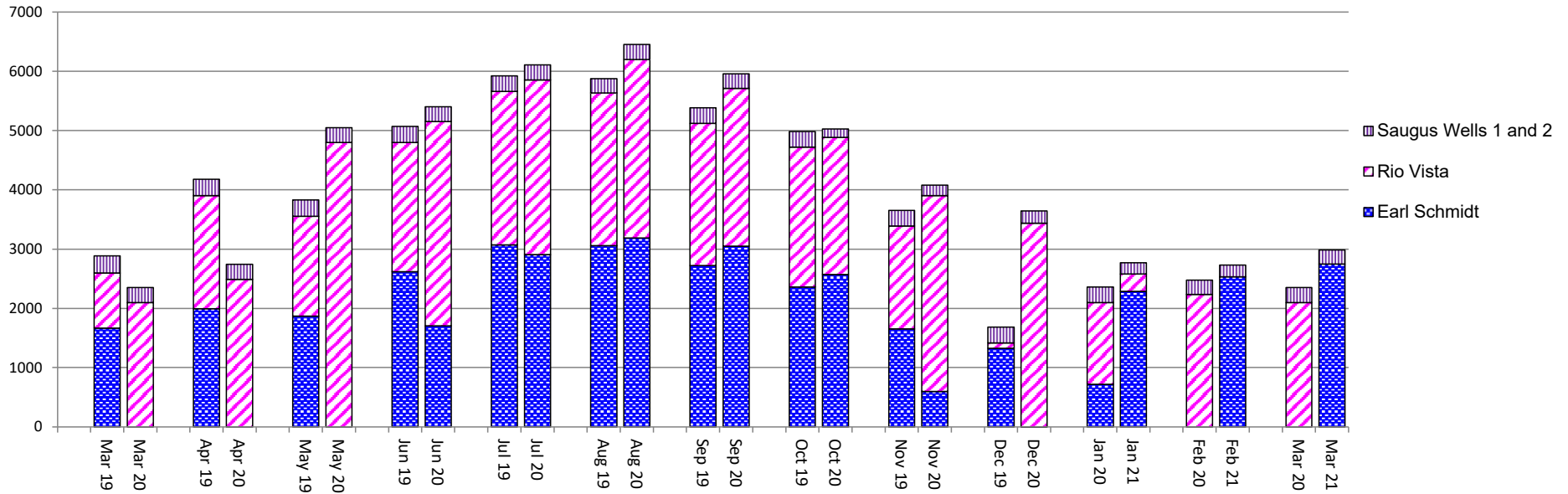
Monthly Operations & Production Report

March 2021

[This page intentionally left blank.]

SANTA CLARITA VALLEY WATER AGENCY
 March 2021 Regional Operations Report

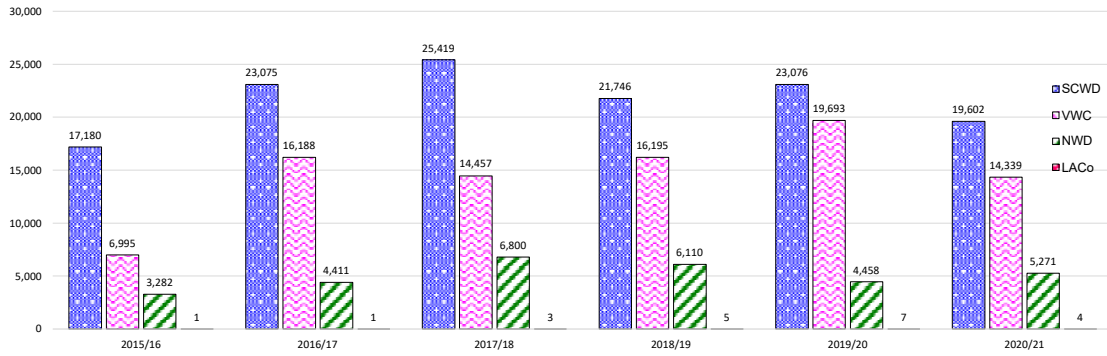
Water Supply (acre-feet)



Source	Mar-20	Apr-20	May-20	Jun-20	Jul-20	Aug-20	Sep-20	Oct-20	Nov-20	Dec-20	Jan-21	Feb-21	Mar-21	Total
Earl Schmidt	0	0	0	1706	2906	3187	3050	2571	601	0	2289	2533	2748	21591
Rio Vista	2096	2490	4801	3445	2950	3013	2662	2314	3302	3436	292	0	0	30801
Saugus 1 and 2	256	253	249	249	251	252	245	145	176	211	189	197	239	2912
Total	2352	2743	5050	5400	6107	6452	5957	5030	4079	3647	2770	2730	2987	55304
Total Sold	2309	2660	5004	5336	6048	6373	5870	4970	4050	3605	2766	2662	2871	54524
RWTP Use/Storage	2.55	49	39	35	22	43.68	31.48	33.8	6.41	42.02	-39.16	7.31	4.66	277.75
Total Use	2311.55	2709	5043	5371	6070	6416.68	5901.48	5003.8	4056.41	3647.02	2726.84	2669.31	2875.66	54801.75
Water Loss	-1.72%	-1.24%	-0.14%	-0.54%	-0.61%	-0.55%	-0.93%	-0.52%	-0.55%	-0.01%	-1.56%	-2.22%	-3.73%	-1.10%
Recycled Water	Mar-20	Apr-20	May-20	Jun-20	Jul-20	Aug-20	Sep-20	Oct-20	Nov-20	Dec-20	Jan-21	Feb-21	Mar-21	Total
Valencia	8	22	64	70	76	68	64	18	27	20	16	15	23	491

* Water loss includes water usage at Rio Vista Water Treatment Plant facilities and system storage.

HISTORICAL FY Production 2015-2021



HISTORICAL FY PRODUCTION 2015-2021

2015/16	Jul	Aug	Sep	Oct	Nov	Dec	Jan	Feb	Mar	Apr	May	Jun	Total
SCWD	1,731	1,800	1,616	1,629	1,427	1,180	829	1,060	1,185	1,176	1,612	1,935	17,180
VWC	691	773	583	550	547	364	157	366	412	462	715	1,375	6,995
NCWD	347	373	325	276	233	199	148	195	206	250	319	411	3,282
LACo	0	0	0	0	0	0	0	1	0	0	0	0	1
Total	2,769	2,946	2,524	2,455	2,207	1,743	1,134	1,622	1,803	1,888	2,646	3,721	27,458
Cum. FYTD	2,769	5,715	8,239	10,694	12,901	14,644	15,778	17,400	19,203	21,091	23,737	27,458	
2016/17	Jul	Aug	Sep	Oct	Nov	Dec	Jan	Feb	Mar	Apr	May	Jun	Total
SCWD	2,404	2,663	2,368	2,128	1,712	1,377	952	844	1,359	2,040	2,456	2,772	23,075
VWC	1,565	1,640	1,305	1,080	607	620	643	764	1,123	1,728	2,499	2,614	16,188
NCWD	478	467	418	372	293	234	141	109	216	384	604	695	4,411
LACo	0	0	0	0	0	0	0	0	0	0	0	0	1
Total	4,447	4,770	4,091	3,580	2,612	2,231	1,736	1,716	2,699	4,152	5,559	6,081	43,674
Cum. FYTD	4,447	9,218	13,309	16,888	19,501	21,732	23,467	25,184	27,882	32,034	37,593	43,674	
2017/18	Jul	Aug	Sep	Oct	Nov	Dec	Jan	Feb	Mar	Apr	May	Jun	Total
SCWD	3,085	3,035	2,589	2,462	1,922	1,955	1,578	1,580	969	1,905	2,076	2,264	25,419
VWC	2,089	1,723	1,184	1,260	966	969	853	676	619	1,160	1,336	1,622	14,457
NCWD	785	856	845	801	640	556	253	275	157	349	473	808	6,800
LACo	0	0	0	0	0	0	0	1	0	0	1	0	3
Total	5,958	5,615	4,619	4,522	3,528	3,481	2,684	2,532	1,746	3,414	3,885	4,695	46,680
Cum. FYTD	5,958	11,573	16,192	20,714	24,242	27,723	30,407	32,939	34,685	38,099	41,984	46,680	
2018/19	Jul	Aug	Sep	Oct	Nov	Dec	Jan	Feb	Mar	Apr	May	Jun	Total
SCWD	2,694	2,816	2,535	2,174	1,882	1,274	1,110	493	1,177	1,770	1,632	2,189	21,746
VWD	1,921	2,026	1,743	1,300	1,084	459	513	232	1,205	1,819	1,701	2,193	16,195
NWD	1,023	1,012	881	537	382	214	181	76	352	428	422	603	6,110
LACo	1	0	0	0	0	0	1	1	1	0	0	0	5
Total	5,639	5,855	5,160	4,011	3,349	1,947	1,805	802	2,735	4,016	3,754	4,985	44,057
Cum. FYTD	5,639	11,494	16,654	20,665	24,014	25,961	27,766	28,567	31,302	35,318	39,072	44,057	
2019/20	Jul	Aug	Sep	Oct	Nov	Dec	Jan	Feb	Mar	Apr	May	Jun	Total
SCWD	2,610	2,743	2,475	2,310	1,845	980	1,207	1,416	1,212	1,368	2,358	2,552	23,076
VWD	2,491	2,518	2,348	2,145	1,526	604	957	762	919	1,066	2,171	2,186	19,693
NWD	721	518	492	422	280	130	188	232	177	226	475	597	4,458
LACo	2	0	0	1	1	1	1	0	0	0	0	0	7
Total	5,823	5,779	5,316	4,879	3,651	1,715	2,353	2,411	2,309	2,660	5,004	5,336	47,234
Cum. FYTD	5,823	11,602	16,918	21,796	25,448	27,162	29,515	31,926	34,235	36,894	41,898	47,234	
2019/20	Jul	Aug	Sep	Oct	Nov	Dec	Jan	Feb	Mar	Apr	May	Jun	Total
SCWD	2,849	3,117	2,792	2,470	1,907	1,907	1,548	1,423	1,590	0	0	0	19,602
VWD	2,316	2,257	2,115	1,915	1,653	1,324	904	892	962	0	0	0	14,339
NWD	882	999	963	584	490	375	313	347	318	0	0	0	5,271
LACo	0	0	0	0	0	0	0	0	0	0	0	0	4
Total	6,048	6,373	5,870	4,970	4,050	3,605	2,766	2,662	2,871	0	0	0	39,216
Cum. FYTD	6,048	12,422	18,292	23,262	27,312	30,918	33,683	36,346	39,216	39,216	39,216	39,216	

*Total does not include recycled water.

SANTA CLARITA VALLEY WATER AGENCY
Record of Weather Observations
 March 2021

DATE	High Temperature (°F)	Low Temperature (°F)	Precipitation (inches) 2021	Precipitation (inches) 2020
1-Mar	70	37	0.00	0.01
2-Mar	73	32	0.00	0.00
3-Mar	54	30	0.06	0.00
4-Mar	67	31	0.01	0.00
5-Mar	78	34	0.00	0.00
6-Mar	68	34	0.00	0.00
7-Mar	62	38	0.00	0.00
8-Mar	64	39	0.00	0.01
9-Mar	61	35	0.00	0.00
10-Mar	52	40	0.35	0.49
11-Mar	51	33	0.11	0.13
12-Mar	57	29	0.01	1.26
13-Mar	65	31	0.01	0.73
14-Mar	62	41	0.00	0.36
15-Mar	53	40	0.28	0.09
16-Mar	58	32	0.00	1.19
17-Mar	66	30	0.00	0.11
18-Mar	72	42	0.00	0.01
19-Mar	73	39	0.00	0.13
20-Mar	65	45	0.00	0.14
21-Mar	66	32	0.00	0.00
22-Mar	70	34	0.00	1.05
23-Mar	62	41	0.00	0.09
24-Mar	71	41	0.00	0.00
25-Mar	55	46	0.00	0.00
26-Mar	70	42	0.00	0.00
27-Mar	77	35	0.00	0.00
28-Mar	86	39	0.00	0.00
29-Mar	84	42	0.00	0.00
30-Mar	79	46	0.00	0.01
31-Mar	80	55	0.01	0.00

TOTAL	0.84	5.81
--------------	-------------	-------------

	2020-2021	2019-2020
<i>Total Precipitation (inches) of Current Month</i>	0.84	5.81
<i>Total Precipitation (inches) End of Previous Month</i>	3.69	8.40
Total Precipitation (inches) Since October 1st	4.53	14.21
<i>Temperature (°F) Averages for Current Month</i>	HIGH	63.4
	LOW	40.7

Santa Clarita Valley Water Agency
Summary of Annual Precipitation
October 1st through September 30th
(Total in Inches)

	<i>1999-00</i>	<i>2000-01</i>	<i>2001-02</i>	<i>2002-03</i>	<i>2003-04</i>	<i>2004-05</i>	<i>2005-06</i>	<i>2006-07</i>	<i>2007-08</i>	<i>2008-09</i>	<i>2009-10</i>
Oct	0.00	1.13	0.22	0.00	1.10	4.79	1.91	0.42	0.25	0.09	4.04
Nov	0.00	0.00	3.18	3.01	0.63	0.64	0.59	0.05	0.50	1.78	0.08
Dec	0.05	0.00	1.30	5.85	2.57	8.54	0.14	0.83	2.67	3.01	4.28
Jan	1.21	5.84	1.55	0.00	0.65	17.06	3.27	1.66	17.54	0.69	9.13
Feb	9.43	10.76	0.51	9.03	8.07	16.69	3.78	1.38	1.82	6.78	4.96
Mar	3.15	3.38	0.38	2.38	0.37	2.70	5.68	0.17	0.10	1.18	0.69
Apr	2.10	2.56	0.05	2.35	0.20	1.42	4.22	0.71	0.07	0.07	2.40
May	0.00	0.00	0.12	1.70	0.00	0.45	0.99	0.00	0.17	0.01	0.07
Jun	0.00	0.00	0.01	0.00	0.00	0.00	0.00	0.00	0.00	0.03	0.00
Jul	0.00	0.00	0.00	0.02	0.00	0.00	0.00	0.04	0.00	0.00	0.00
Aug	0.31	0.00	0.00	0.00	0.00	0.09	0.00	0.00	0.00	0.00	0.00
Sep	0.00	0.00	0.02	0.00	0.00	0.17	0.00	1.32	0.00	0.00	0.00
TOTAL	16.25	23.67	7.34	24.34	13.59	52.55	20.58	6.58	23.12	13.64	25.65
	<i>2010-11</i>	<i>2011-12</i>	<i>2012-13</i>	<i>2013-14</i>	<i>2014-15</i>	<i>2015-16</i>	<i>2016-17</i>	<i>2017-18</i>	<i>2018-19</i>	<i>2019-20</i>	<i>2020-21</i>
Oct	1.34	1.97	0.15	0.11	0.32	0.17	0.43	0.00	0.52	0.01	0.04
Nov	1.87	2.50	2.20	1.41	0.64	0.21	1.49	0.06	1.87	2.61	0.14
Dec	11.97	1.19	1.54	0.37	6.16	0.49	3.44	0.01	2.77	5.12	1.40
Jan	0.96	1.23	1.94	0.06	1.44	6.07	10.30	3.18	8.08	0.54	2.08
Feb	5.36	0.13	0.42	5.26	0.74	0.69	8.98	0.35	8.56	0.12	0.03
Mar	8.86	4.99	1.21	1.64	1.09	2.75	0.33	7.50	4.15	5.81	0.84
Apr	0.12	4.02	0.00	0.31	0.16	0.37	0.09	0.02	0.09	4.45	
May	0.74	0.01	0.74	0.00	0.66	0.09	0.26	0.01	1.60	0.16	
Jun	0.04	0.00	0.00	0.00	0.01	0.01	0.00	0.00	0.01	0.01	
Jul	0.01	0.00	0.08	0.02	0.87	0.00	0.01	0.00	0.00	0.00	
Aug	0.00	0.01	0.00	0.05	0.00	0.02	0.07	0.00	0.00	0.00	
Sep	0.00	0.02	0.00	0.00	0.78	0.00	0.13	0.02	0.03	0.01	
TOTAL	31.27	16.07	8.28	9.23	12.87	10.87	25.53	11.15	27.68	18.84	4.53

SANTA CLARITA VALLEY WATER AGENCY
 WATER PRODUCTION BY WELL 2021 (ACRE-FEET)

NEWHALL WATER DIVISION	JAN	FEB	MAR	APR	MAY	JUN	JUL	AUG	SEP	OCT	NOV	DEC	TOTAL
N12	108	70	132	0	0	0	0	0	0	0	0	0	310
N13	120	77	146	0	0	0	0	0	0	0	0	0	343
C1	27	30	33	0	0	0	0	0	0	0	0	0	90
C2	13	14	15	0	0	0	0	0	0	0	0	0	41
C7	36	39	44	0	0	0	0	0	0	0	0	0	119
P1	0	0	0	0	0	0	0	0	0	0	0	0	0
P3	0	0	0	0	0	0	0	0	0	0	0	0	0
P4	0	0	0	0	0	0	0	0	0	0	0	0	0
P5	0	0	0	0	0	0	0	0	0	0	0	0	0
TOTAL NWD	303	230	371	0	0	0	0	0	0	0	0	0	904

SANTA CLARITA WATER DIVISION	JAN	FEB	MAR	APR	MAY	JUN	JUL	AUG	SEP	OCT	NOV	DEC	TOTAL
LOST CANYON NO.2	23	21	23	0	0	0	0	0	0	0	0	0	67
LOST CANYON NO.2A	48	23	52	0	0	0	0	0	0	0	0	0	123
SAND CANYON	50	48	58	0	0	0	0	0	0	0	0	0	156
MITCHELL 5A	0	0	0	0	0	0	0	0	0	0	0	0	0
MITCHELL 5B	0	0	0	0	0	0	0	0	0	0	0	0	0
SIERRA	0	0	0	0	0	0	0	0	0	0	0	0	0
NORTH OAKS EAST	0	0	0	0	0	0	0	0	0	0	0	0	0
NORTH OAKS CENTRAL	0	0	0	0	0	0	0	0	0	0	0	0	0
NORTH OAKS WEST	0	0	0	0	0	0	0	0	0	0	0	0	0
HONBY	0	0	0	0	0	0	0	0	0	0	0	0	0
GUIDA	16	47	51	0	0	0	0	0	0	0	0	0	114
CLARK	0	0	0	0	0	0	0	0	0	0	0	0	0
SANTA CLARA	0	0	0	0	0	0	0	0	0	0	0	0	0
VALLEY CENTER	0	0	0	0	0	0	0	0	0	0	0	0	0
TOTAL SCWD	137	139	184	0	0	0	0	0	0	0	0	0	460

VALENCIA WATER DIVISION	JAN	FEB	MAR	APR	MAY	JUN	JUL	AUG	SEP	OCT	NOV	DEC	TOTAL
D	0	0	0	0	0	0	0	0	0	0	0	0	0
E15	47	54	69	0	0	0	0	0	0	0	0	0	169
E17	34	41	44	0	0	0	0	0	0	0	0	0	120
N	77	117	107	0	0	0	0	0	0	0	0	0	302
N7	116	164	158	0	0	0	0	0	0	0	0	0	438
N8	74	128	145	0	0	0	0	0	0	0	0	0	346
Q2	0	0	0	0	0	0	0	0	0	0	0	0	0
T7	0	0	0	0	0	0	0	0	0	0	0	0	0
U6	0	0	0	0	0	0	0	0	0	0	0	0	0
U4	0	0	0	0	0	0	0	0	0	0	0	0	0
S6	0	0	0	0	0	0	0	0	0	0	0	0	0
S7	0	0	0	0	0	0	0	0	0	0	0	0	0
S8	0	0	0	0	0	0	0	0	0	0	0	0	0
W11	2	51	66	0	0	0	0	0	0	0	0	0	119
W9	31	32	48	0	0	0	0	0	0	0	0	0	111
W10	0	0	0	0	0	0	0	0	0	0	0	0	0
159 (GOLF COURSE IRRIGATION)	0	1	2	0	0	0	0	0	0	0	0	0	3
160 (SYSTEM)	1	9	6	0	0	0	0	0	0	0	0	0	16
160 (GOLF COURSE IRRIGATION)	22	33	37	0	0	0	0	0	0	0	0	0	92
201 (SYSTEM)	0	0	0	0	0	0	0	0	0	0	0	0	0
205	0	0	0	0	0	0	0	0	0	0	0	0	0
206	76	95	145	0	0	0	0	0	0	0	0	0	316
207	82	2	0	0	0	0	0	0	0	0	0	0	84
TOTAL VWD	562	727	827	0	0	0	0	0	0	0	0	0	2116

S1	113	114	132	0	0	0	0	0	0	0	0	0	359
S2	76	84	107	0	0	0	0	0	0	0	0	0	267
TOTAL S1 & S2	189	197	239	0	0	0	0	0	0	0	0	0	626

TOTAL WELL PRODUCTION	1192	1294	1621	0	0	0	0	0	0	0	0	0	4106
------------------------------	-------------	-------------	-------------	----------	----------	----------	----------	----------	----------	----------	----------	----------	-------------

WELL 201 (NON-SYSTEM)	106	97	98	0	0	0	0	0	0	0	0	0	301
WELL 205 (NON-SYSTEM)	0.00	0.00	0.00	0.00	0.00	0.00	0.00	0.00	0.00	0.00	0.00	0.00	0.00
HONBY (NON-SYSTEM)	0.00	0.00	0.00	0.00	0.00	0.00	0.00	0.00	0.00	0.00	0.00	0.00	0.00
MITCHELL 5B (NON-SYSTEM)	0.19	0.42	0.00	0.00	0.00	0.00	0.00	0.00	0.00	0.00	0.00	0.00	0.61
N (NON-SYSTEM)	4.13	0.12	0.00	0.00	0.00	0.00	0.00	0.00	0.00	0.00	0.00	0.00	4.25
N7 (NON-SYSTEM)	4.04	0.35	0.00	0.00	0.00	0.00	0.00	0.00	0.00	0.00	0.00	0.00	4.39
N8 (NON-SYSTEM)	2.04	0.00	0.00	0.00	0.00	0.00	0.00	0.00	0.00	0.00	0.00	0.00	2.04
NORTH OAKS CENTAL (NON-SYSTEM)	0.00	0.59	0.00	0.00	0.00	0.00	0.00	0.00	0.00	0.00	0.00	0.00	0.59
Q2 (NON SYSTEM)	0.00	0.00	0.00	0.00	0.00	0.00	0.00	0.00	0.00	0.00	0.00	0.00	0.00
S8 (NON-SYSTEM)	0.72	0.31	0.00	0.00	0.00	0.00	0.00	0.00	0.00	0.00	0.00	0.00	1.03
T7 (NON-SYSTEM)	0.00	0.00	0.00	0.00	0.00	0.00	0.00	0.00	0.00	0.00	0.00	0.00	0.00
VALLEY CENTER (NON-SYSTEM)	0.00	0.00	0.00	0.00	0.00	0.00	0.00	0.00	0.00	0.00	0.00	0.00	0.00
W10 (NON-SYSTEM)	0.00	0.42	0.00	0.00	0.00	0.00	0.00	0.00	0.00	0.00	0.00	0.00	0.42

NEWHALL WATER DIVISION
WATER PRODUCTION 2021 (ACRE-FEET)

GROUNDWATER	JAN	FEB	MAR	APR	MAY	JUN	JUL	AUG	SEP	OCT	NOV	DEC	TOTAL
NEWHALL SYSTEM													
N12	108	70	132										310
N13	120	77	146										343
CASTAIC SYSTEM													
C1	27	30	33										90
C2	13	14	15										41
C7	36	39	44										119
PINETREE SYSTEM													
P1	0	0	0										0
P3	0	0	0										0
P4	0	0	0										0
P5	0	0	0										0
S1 & S2	51	53	64										168
TOTAL GROUNDWATER	354	283	435	0	0	0	0	0	0	0	0	0	1072
IMPORT + S1 & S2													
NEWHALL SYSTEM													
N-3	43	125	38										205
CASTAIC SYSTEM													
N-1	32	20	26										78
PINETREE SYSTEM													
N-2	122	111	127										360
TESORO SYSTEM													
N-4	117	91	127										336
TOTAL IMPORT + S1 & S2	313	347	318	0	0	0	0	0	0	0	0	0	979
TOTAL GROUNDWATER (INCLUDES S1 & S2)	354	283	435	0	0	0	0	0	0	0	0	0	1072
TOTAL IMPORT (NO S1 & S2)	263	294	254	0	0	0	0	0	0	0	0	0	811
TOTAL PRODUCTION (GW + IMPORT)	617	578	689	0	0	0	0	0	0	0	0	0	1883
% BY SOURCE													
GROUNDWATER	57%	49%	63%										57%
IMPORT	43%	51%	37%										43%

**SANTA CLARITA WATER DIVISION
WATER PRODUCTION 2021 (ACRE-FEET)**

GROUNDWATER	JAN	FEB	MAR	APR	MAY	JUN	JUL	AUG	SEP	OCT	NOV	DEC	TOTAL
LOST CANYON NO.2	23	21	23										67
LOST CANYON NO.2A	48	23	52										123
SAND CANYON	50	48	58										156
MITCHELL 5A	0	0	0										0
MITCHELL 5B	0	0	0										0
SIERRA	0	0	0										0
NORTH OAKS EAST	0	0	0										0
NORTH OAKS CENTRAL	0	0	0										0
NORTH OAKS WEST	0	0	0										0
HONBY	0	0	0										0
GUIDA	16	47	51										114
CLARK	0	0	0										0
SANTA CLARA	0	0	0										0
VALLEY CENTER	0	0	0										0
TOTAL ALLUVIUM	137	139	184	0	0	0	0	0	0	0	0	0	460
SAUGUS WELLS S1 & S2	139	144	175										458
TOTAL GROUNDWATER	276	283	359	0	0	0	0	0	0	0	0	0	918
IMPORT + S1 & S2	JAN	FEB	MAR	APR	MAY	JUN	JUL	AUG	SEP	OCT	NOV	DEC	TOTAL
SC-1 BOUQUET	326	227	189										742
SC-2 HONBY	0	0	0										0
SC-3 WILEY	73	76	93										242
SC-4 HONBY #2	356	404	486										1246
SC-5 RIO VISTA	20	0	0										20
SC-6 LOST CANYON	64	83	91										238
SC-7	175	97	119										392
SC-8	159	169	173										501
SC-9	87	94	106										287
SC-10	35	45	52										132
SC-11	0	0	0										0
SC-12	126	113	115										354
SC-13	127	114	166										407
TOTAL IMPORT + S1 & S2	1548	1,423	1,590	0	0	0	0	0	0	0	0	0	4,560
METERING ADJUSTMENT	-4.8	-4.6	-3.9										-13.3
NET IMPORT + S1 & S2	1,543	1,418	1,586	0	0	0	0	0	0	0	0	0	4,547
TOTAL GROUNDWATER (INCLUDES S1 & S2)	276	283	359	0	0	0	0	0	0	0	0	0	918
TOTAL IMPORT (NO S1 & S2)	1,409	1,278	1,415	0	0	0	0	0	0	0	0	0	4,102
TOTAL PRODUCTION (GW + IMPORT)	1,685	1,562	1,774	0	0	0	0	0	0	0	0	0	5,020
% BY SOURCE													
GROUNDWATER	16%	18%	20%										18%
IMPORT	84%	82%	80%										82%
HONBY (NON-SYSTEM) *	0.00	0.00	0.00										0.00
MITCHELL 5B (NON-SYSTEM) *	0.19	0.42	0.00										0.61
NORTH OAKS CENTRAL (NON-SYSTEM) *	0.00	0.59	0.00										0.59
VALLEY CENTER (NON-SYSTEM) *	0.00	0.00	0.00										0.00

* Not used in the calculation for % by Source

VALENCIA WATER DIVISION
WATER PRODUCTION 2021 (ACRE-FEET)

ALLUVIUM	JAN	FEB	MAR	APR	MAY	JUN	JUL	AUG	SEP	OCT	NOV	DEC	TOTAL
D	0	0	0										0
E15	47	54	69										169
E17	34	41	44										120
N	77	117	107										302
N7	116	164	158										438
N8	74	128	145										346
Q2	0	0	0										0
T7	0	0	0										0
U6	0	0	0										0
U4	0	0	0										0
S6	0	0	0										0
S7	0	0	0										0
S8	0	0	0										0
W11	2	51	66										119
W9	31	32	48										111
W10	0	0	0										0
TOTAL ALLUVIUM	381	587	637	0	0	0	0	0	0	0	0	0	1605
SAUGUS	JAN	FEB	MAR	APR	MAY	JUN	JUL	AUG	SEP	OCT	NOV	DEC	TOTAL
159	0	1	2										3
160 - DOM	1	9	6										16
160 - VGC*	22	33	37										92
201	0	0	0										0
205	0	0	0										0
206	76	95	145										316
207	82	2	0										84
TOTAL SAUGUS	181	140	190	0	0	0	0	0	0	0	0	0	511
IMPORT WATER	JAN	FEB	MAR	APR	MAY	JUN	JUL	AUG	SEP	OCT	NOV	DEC	TOTAL
V-1	81	90	116										288
V-2	120	238	230										589
V-4	75	80	110										265
V-5	219	260	194										672
V-6	136	68	58										262
V-7	111	68	66										246
V-8	162	88	188										437
TOTAL IMPORT	904	892	962	0	0	0	0	0	0	0	0	0	2,758
TOTAL GROUNDWATER	562	727	827	0	0	0	0	0	0	0	0	0	2,116
TOTAL IMPORT	904	892	962	0	0	0	0	0	0	0	0	0	2,758
TOTAL PRODUCTION	1,466	1,619	1,789	0	0	0	0	0	0	0	0	0	4,875
% BY SOURCE													
GROUNDWATER	37%	44%	45%										42%
IMPORT WATER	63%	56%	55%										58%
RECYCLED WATER	16	15	23										54
Well 201 Discharge *	106	97	98										301
Well 205 Non-System *	0.00	0.00	0.00										0.00
Well N Non-System *	4.13	0.12	0.00										4.25
Well N7 Non-System *	4.04	0.35	0.00										4.39
Well N8 Non-System *	2.04	0.00	0.00										2.04
Well Q2 Non-System *	0.00	0.00	0.00										0.00
Well S8 Non-System *	0.72	0.31	0.00										1.03
Well T7 Non-System *	0.00	0.00	0.00										0.00
Well W10 Non-System *	0.00	0.42	0.00										0.42

*Not used in the calculation for % by source

LOS ANGELES COUNTY WATERWORKS DISTRICT 36

SOURCE

TURNOUT	Jan-21	Feb-21	Mar-21	Apr-21	May-21	Jun-21	Jul-21	Aug-21	Sep-21	Oct-21	Nov-21	Dec-21	TOTAL
LA 1	0.00	0	0										0.00
LA 2	0.40	0.3069	0.3836										1.09
TOTAL	0.40	0.3069	0.3836	0	0	0	0	0	0	0	0	0.00	1.09

RAW WATER

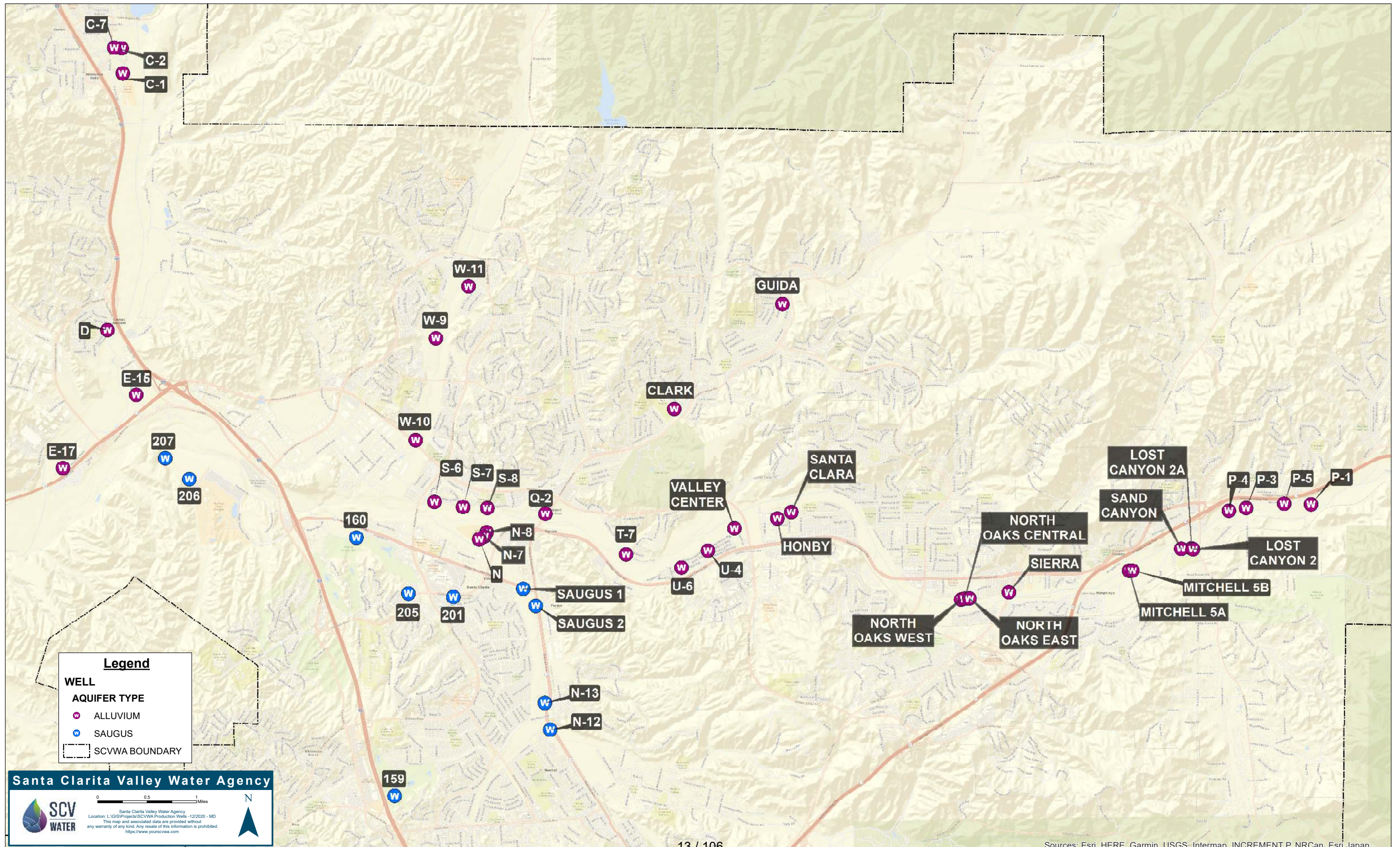
SOURCE	Jan-21	Feb-21	Mar-21	Apr-21	May-21	Jun-21	Jul-21	Aug-21	Sep-21	Oct-21	Nov-21	Dec-21	TOTAL
RVTP	292	0	0										291.57
ESTP	2,289	2,533	2,748										7,569.90
Wells	189	197	239										625.57
TOTAL	2,770	2,730	2,987	0	0	0	0	0	0	0	0	0	8,487.04

S1/S2 TREATMENT

SOURCE	Jan-21	Feb-21	Mar-21	Apr-21	May-21	Jun-21	Jul-21	Aug-21	Sep-21	Oct-21	Nov-21	Dec-21	TOTAL
S1	113.09	113.79	131.86										358.74
S2	76.197	83.52	107.11										266.82
TOTAL	189.29	197.31	238.97	0	0	0	0	0	0	0	0	0	625.57

[This page intentionally left blank.]

SCVWA PRODUCTION WELLS



[This page intentionally left blank.]



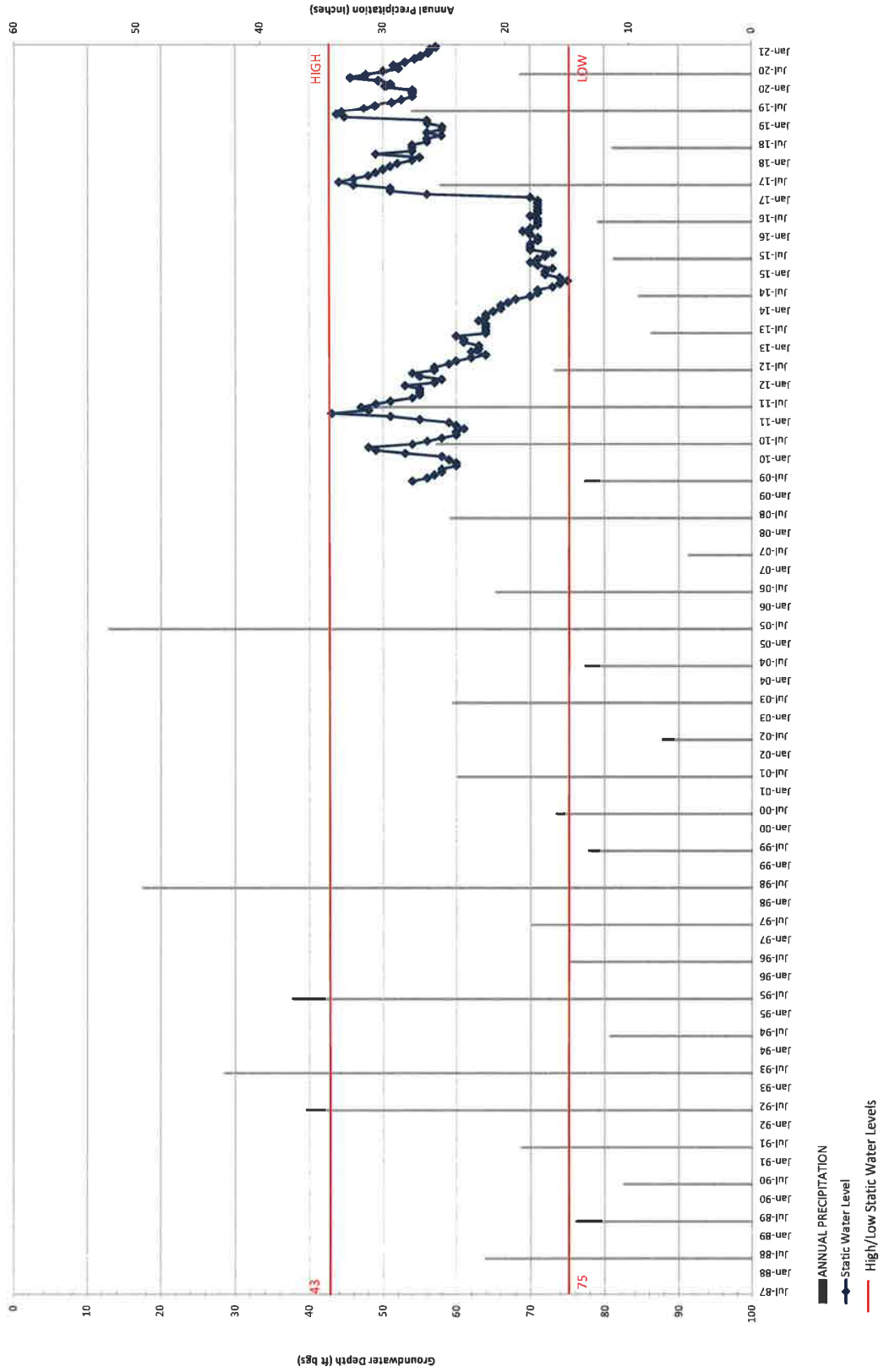
TABLE OF CONTENTS

MARCH 2021

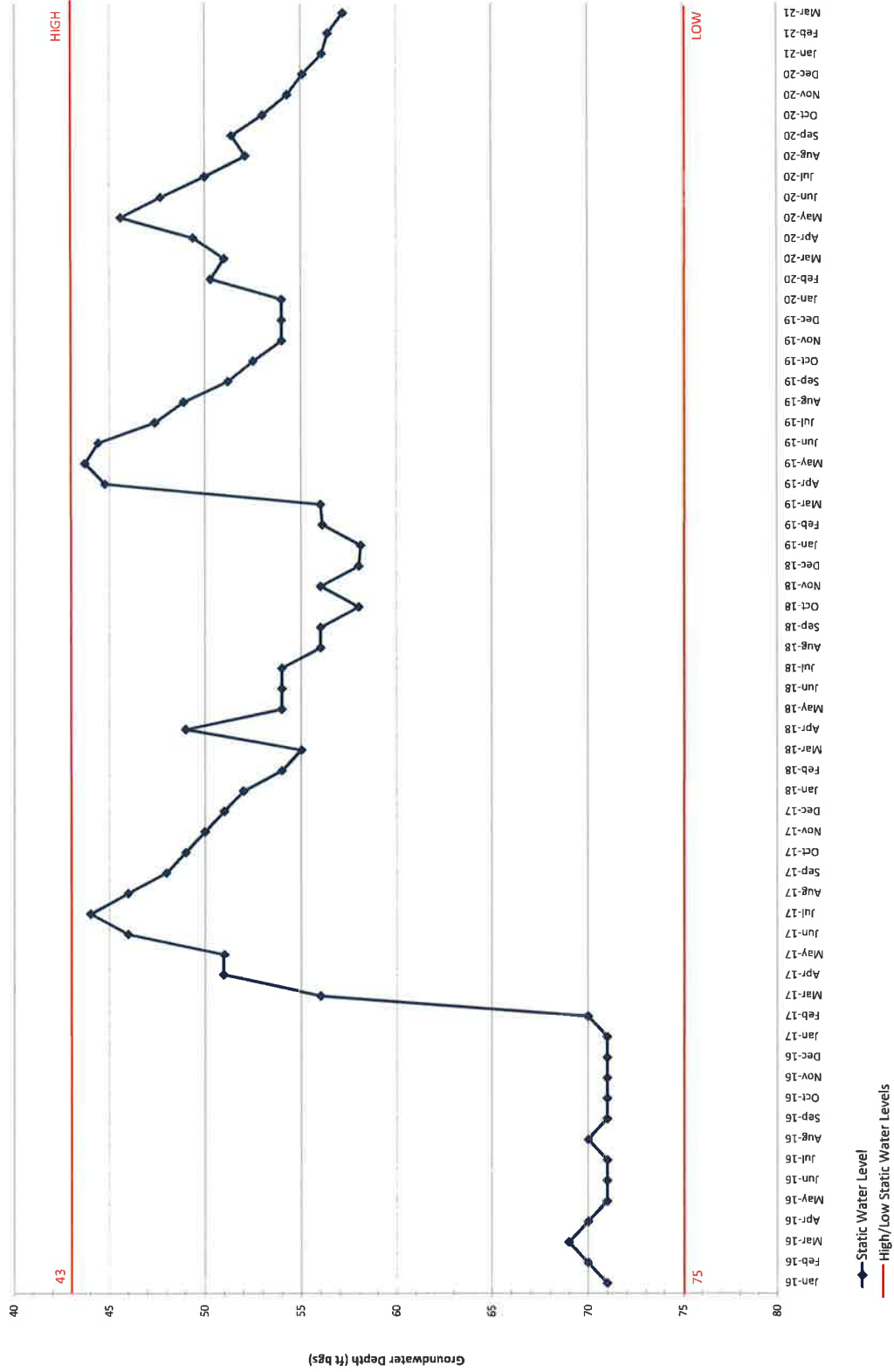
	PAGE NO.
<u>SCV WATER WELL GRAPHS</u>	15
C7	17-18
C2	19-20
C1	21-22
D	23-24
E15	25-26
E17	27-28
207	29-30
206	31-32
159	33-34
160	35-36
W9	37-38
W11	39-40
W10	41-42
S6	43-44
S7	45-46
S8	47-48
205	49-50
201	51-52
N	53-54
N7	55-56
N12	57-58
N13	59-60
N8	61-62
Q2	63-64

GUIDA #14	65-66
T7	67-68
CLARK #15	69-70
U6	71-72
U4	73-74
VALLEY CENTER	75-76
HONBY #12	77-78
SANTA CLARA	79-80
NORTH OAKS CENTRAL #8	81-82
NORTH OAKS WEST #9	83-84
NORTH OAKS EAST #7	85-86
SIERRA #6	87-88
MITCHELL #5A	89-90
MITCHELL #5B	91-92
SAND CANYON #3	93-94
LOST CANYON #2A	95-96
LOST CANYON 2	97-98
P4	99-100
P3	101-102
P5	103-104
P1	105-106

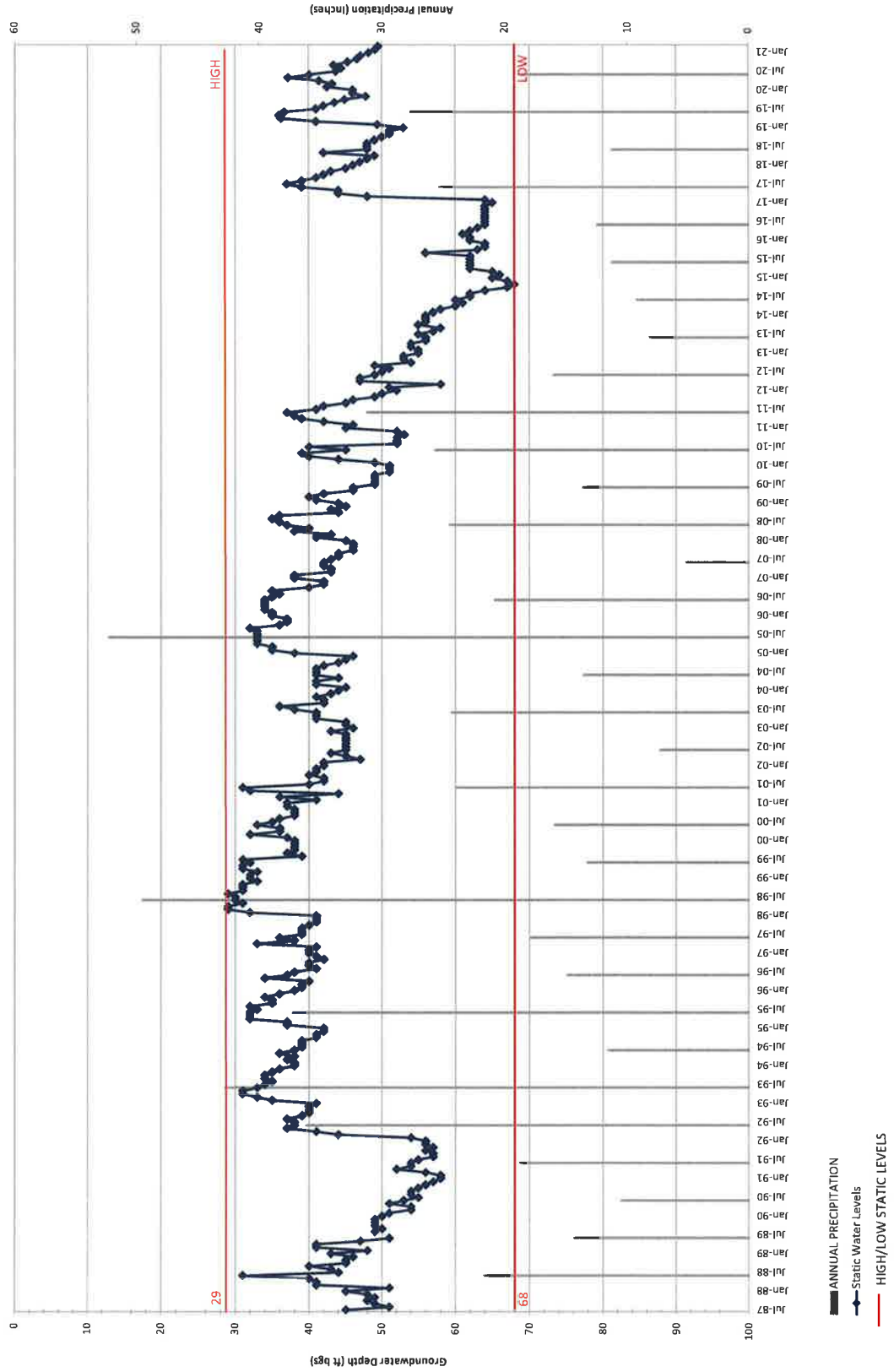
SCV WATER WELL C7
STATIC WATER LEVEL VS PRECIPITATION



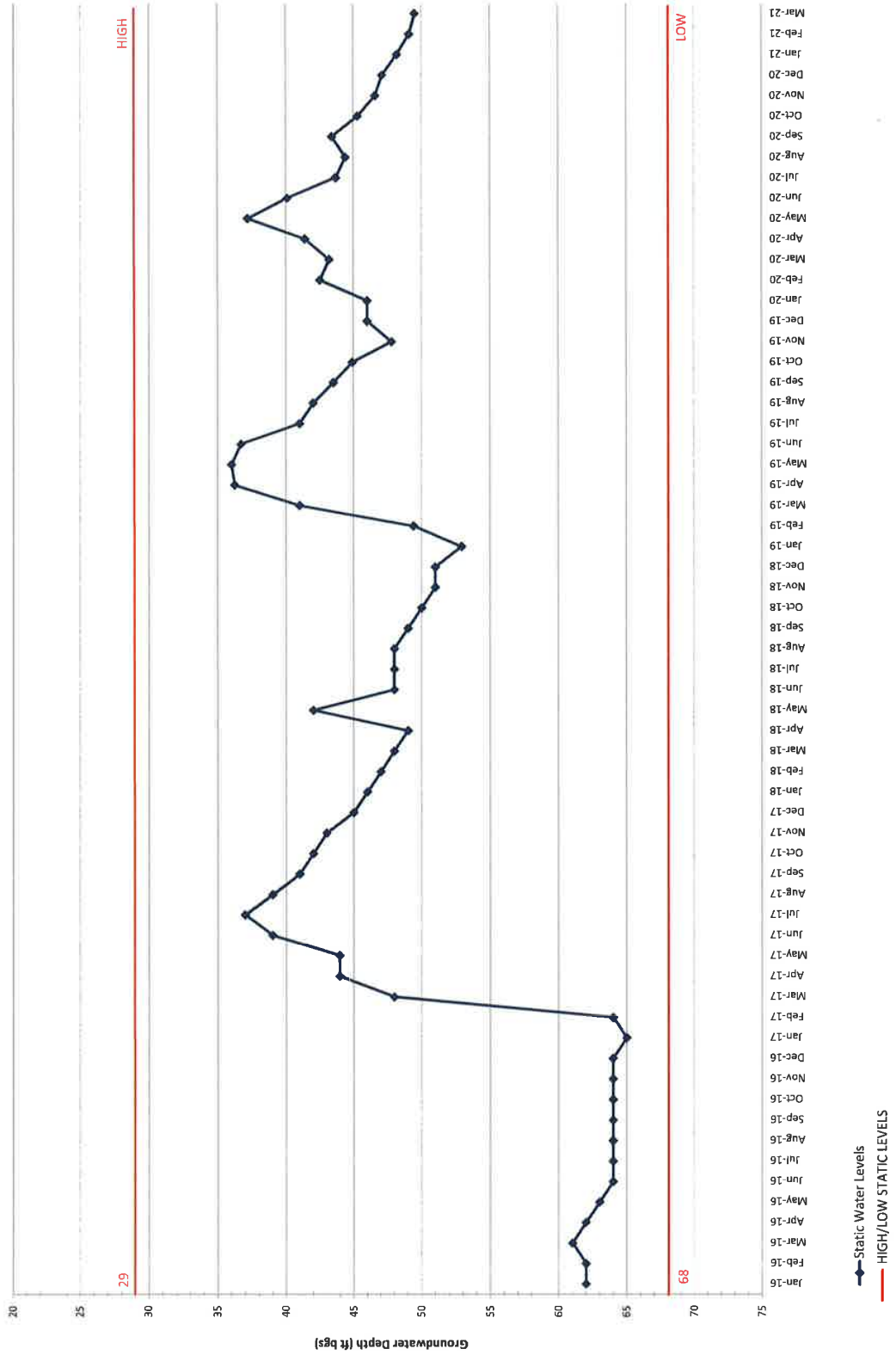
SCV WATER WELL C7
STATIC WATER LEVEL



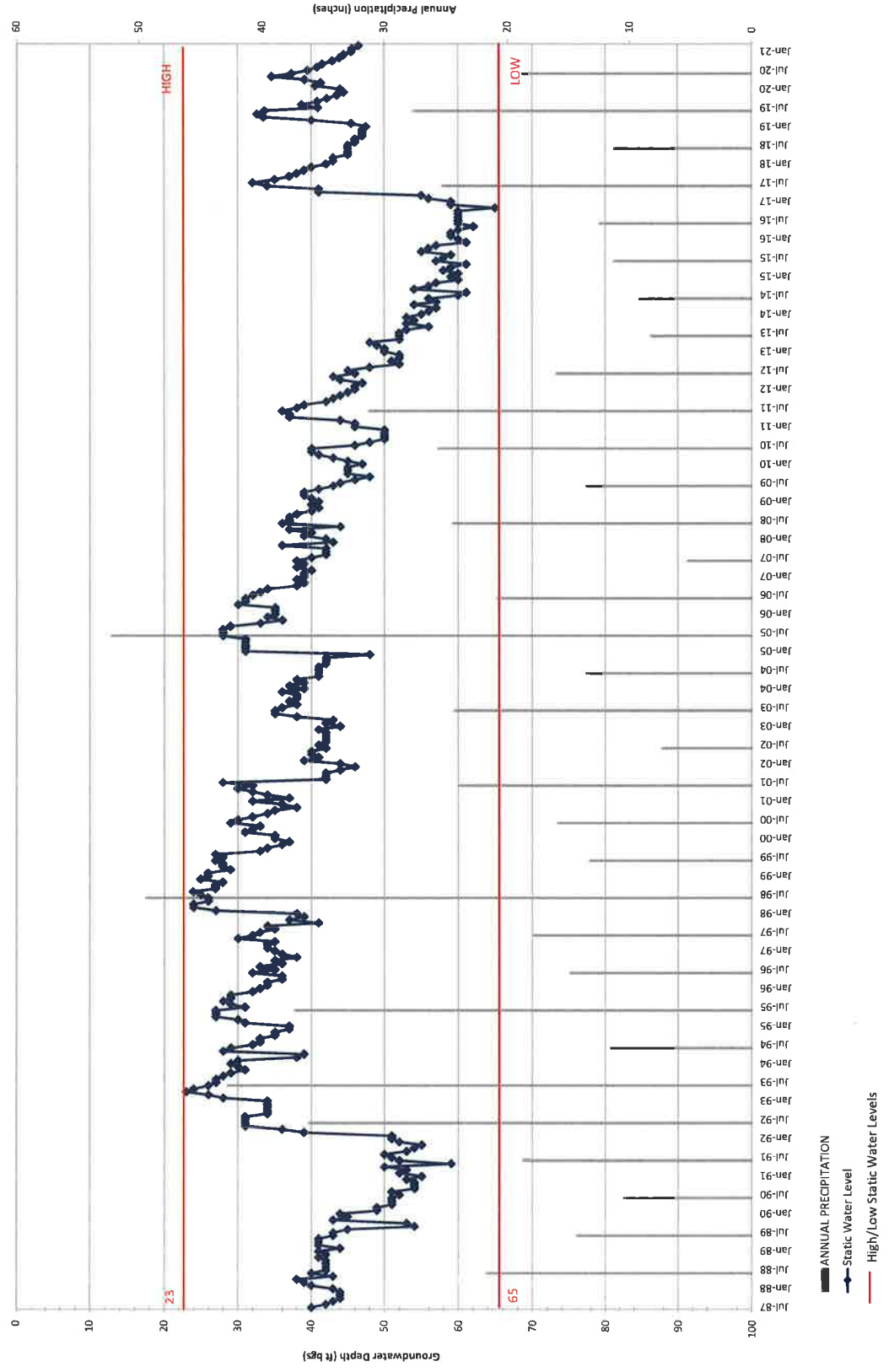
SCV WATER WELL C2
STATIC WATER LEVEL VS. PRECIPITATION



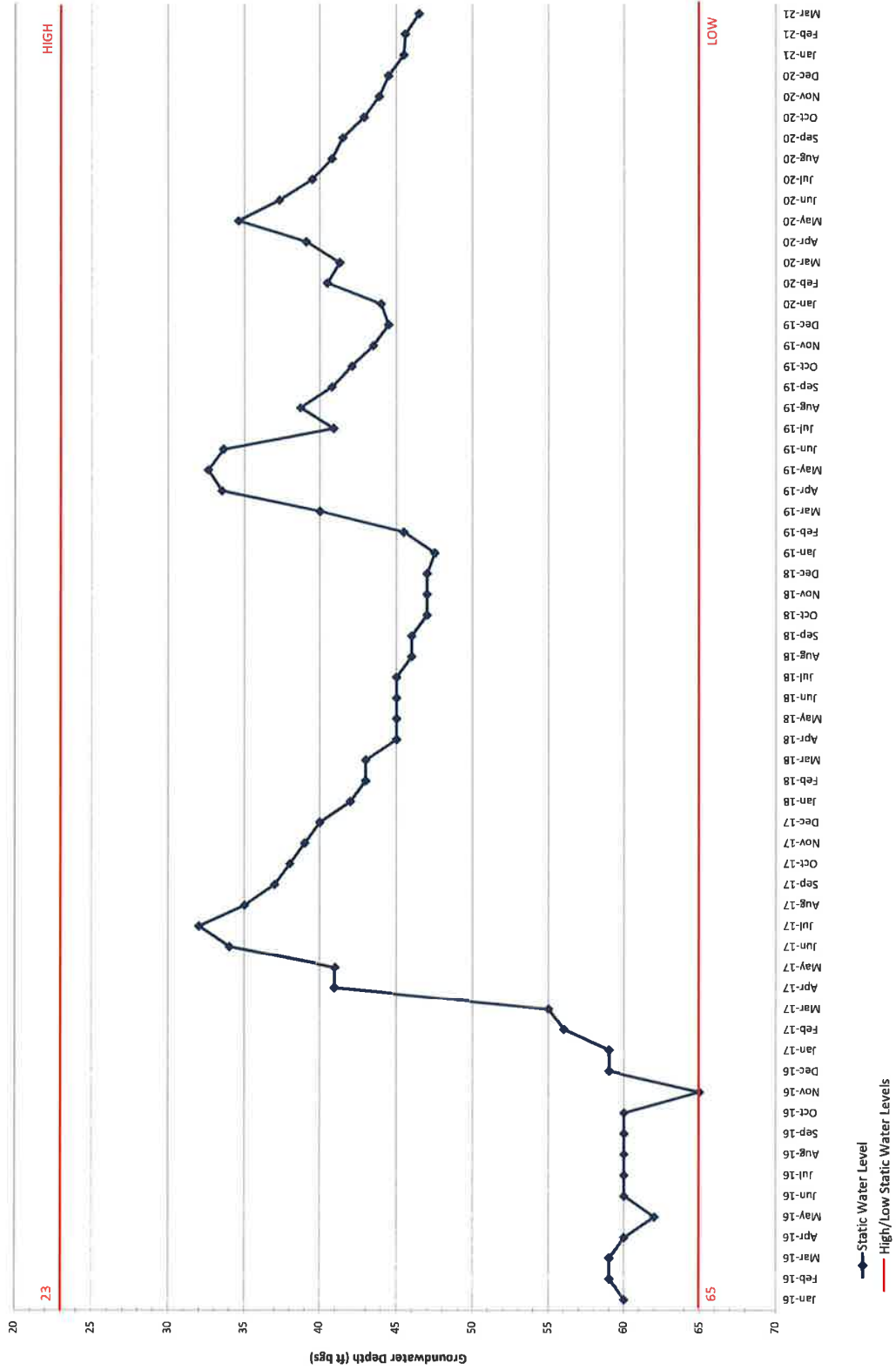
SCV WATER WELL C2
STATIC WATER LEVEL



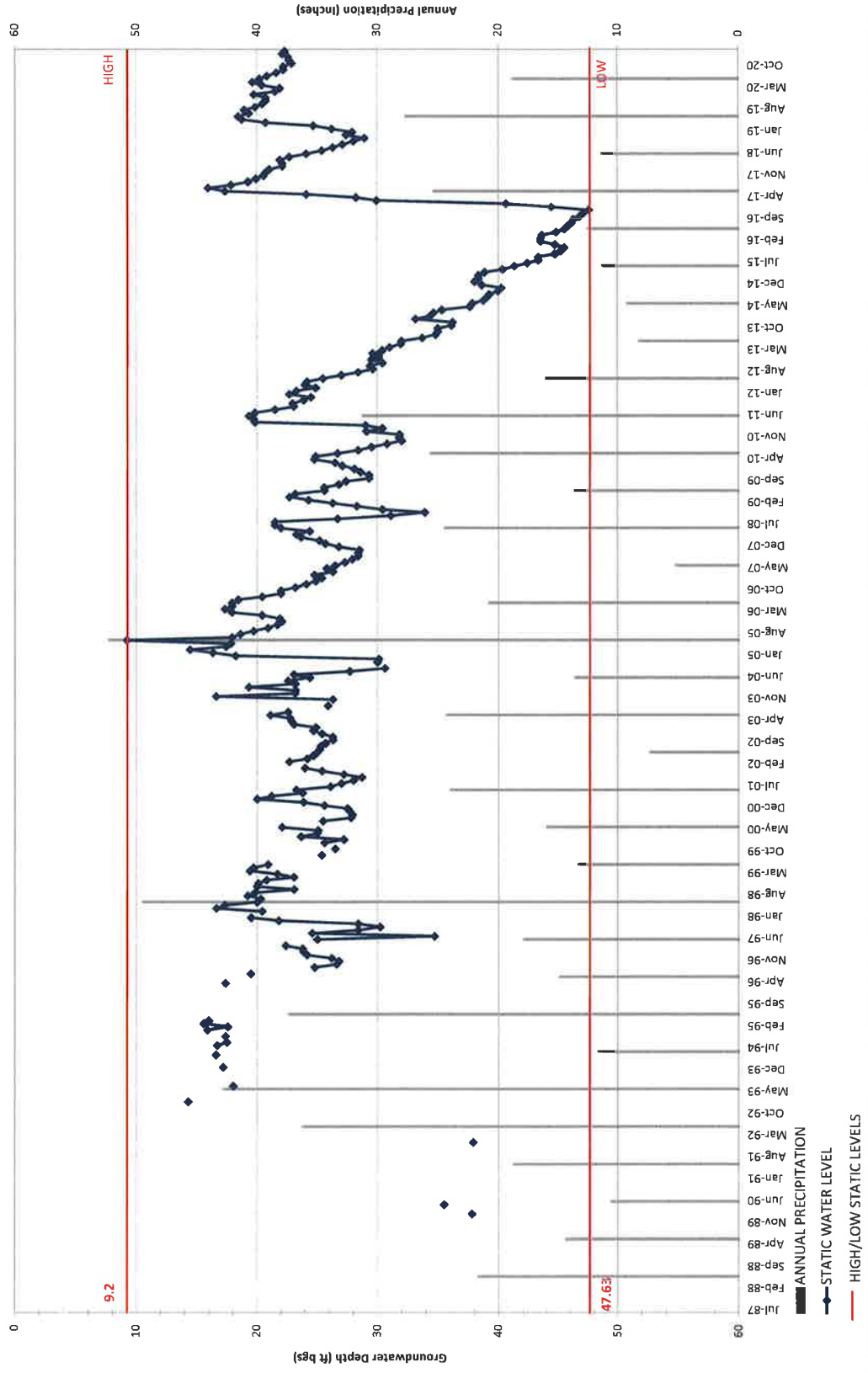
SCV WATER WELL C1
STATIC WATER LEVEL VS PRECIPITATION



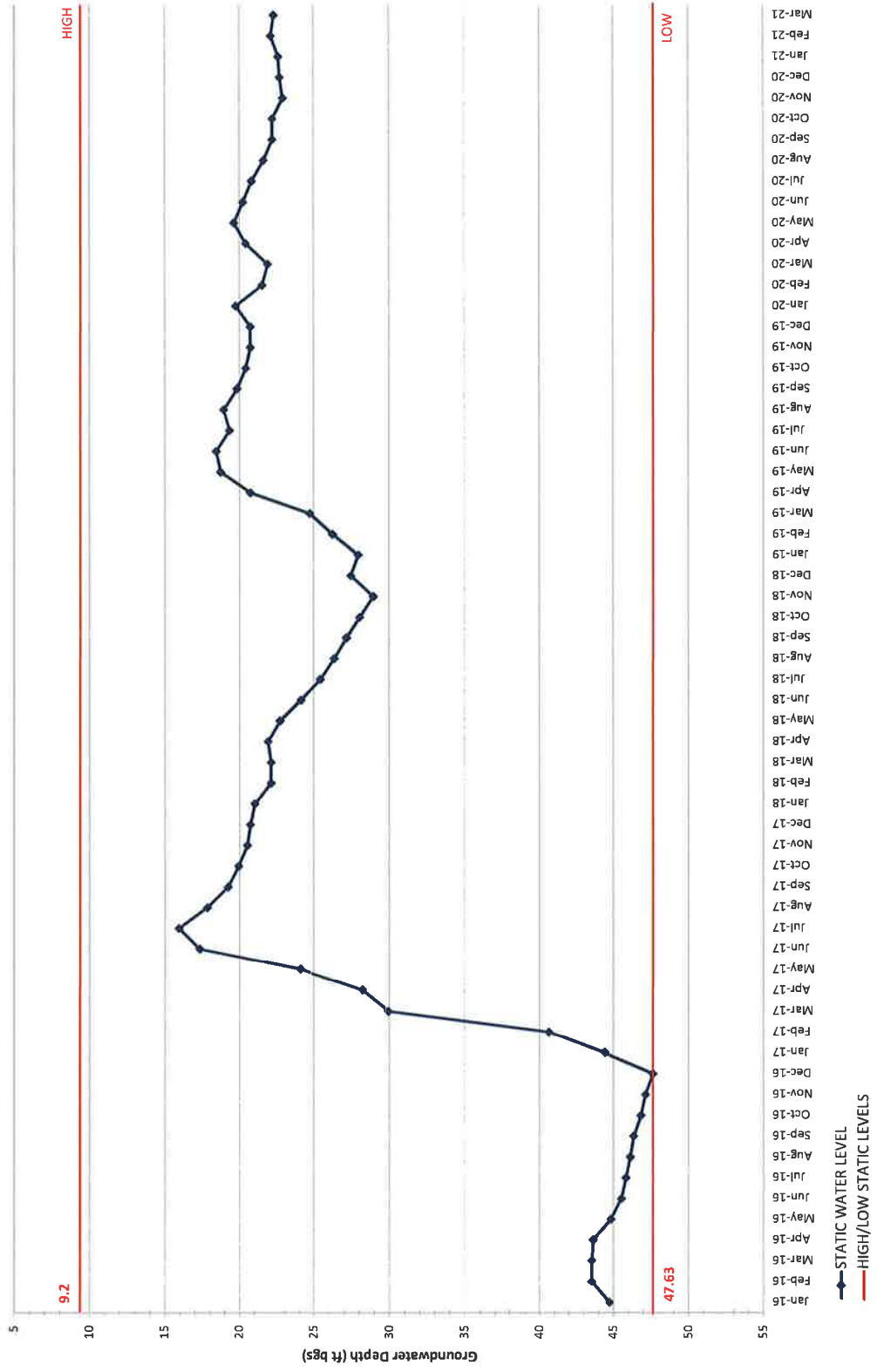
SCV WATER WELL C1
STATIC WATER LEVEL



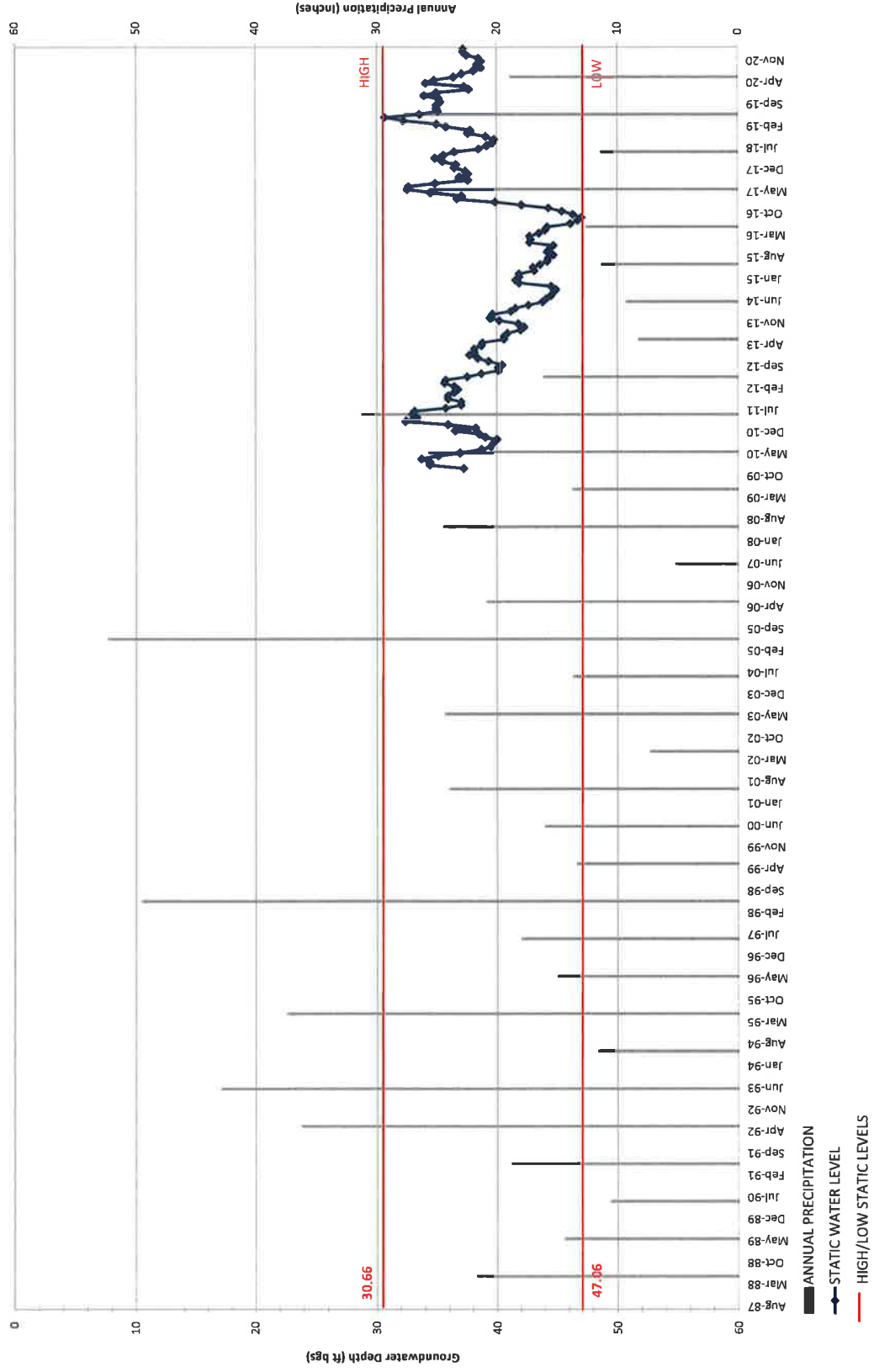
SCV WATER WELL D STATIC WATER LEVEL VS PRECIPITATION



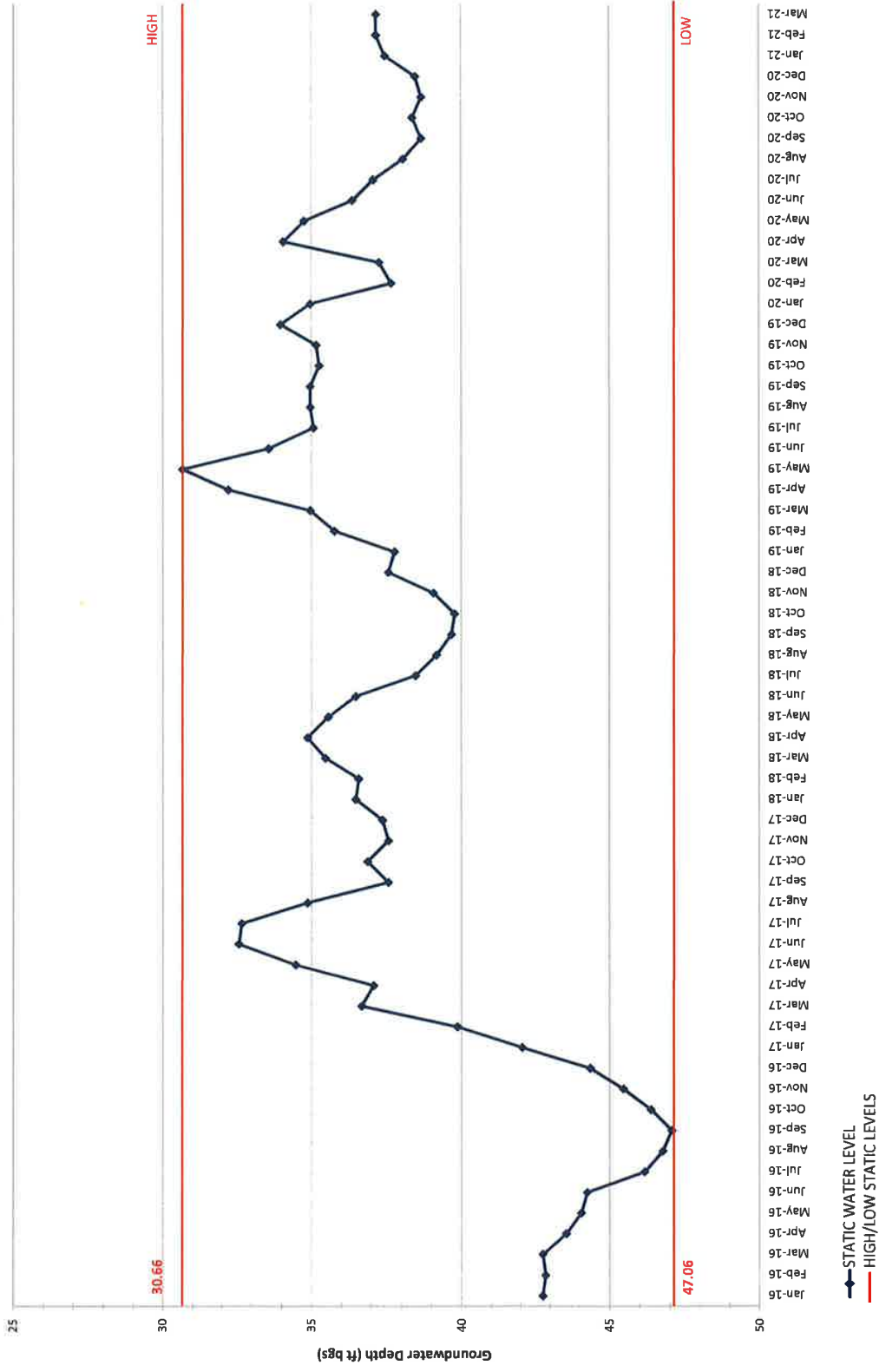
SCV WATER WELL D
STATIC WATER LEVEL



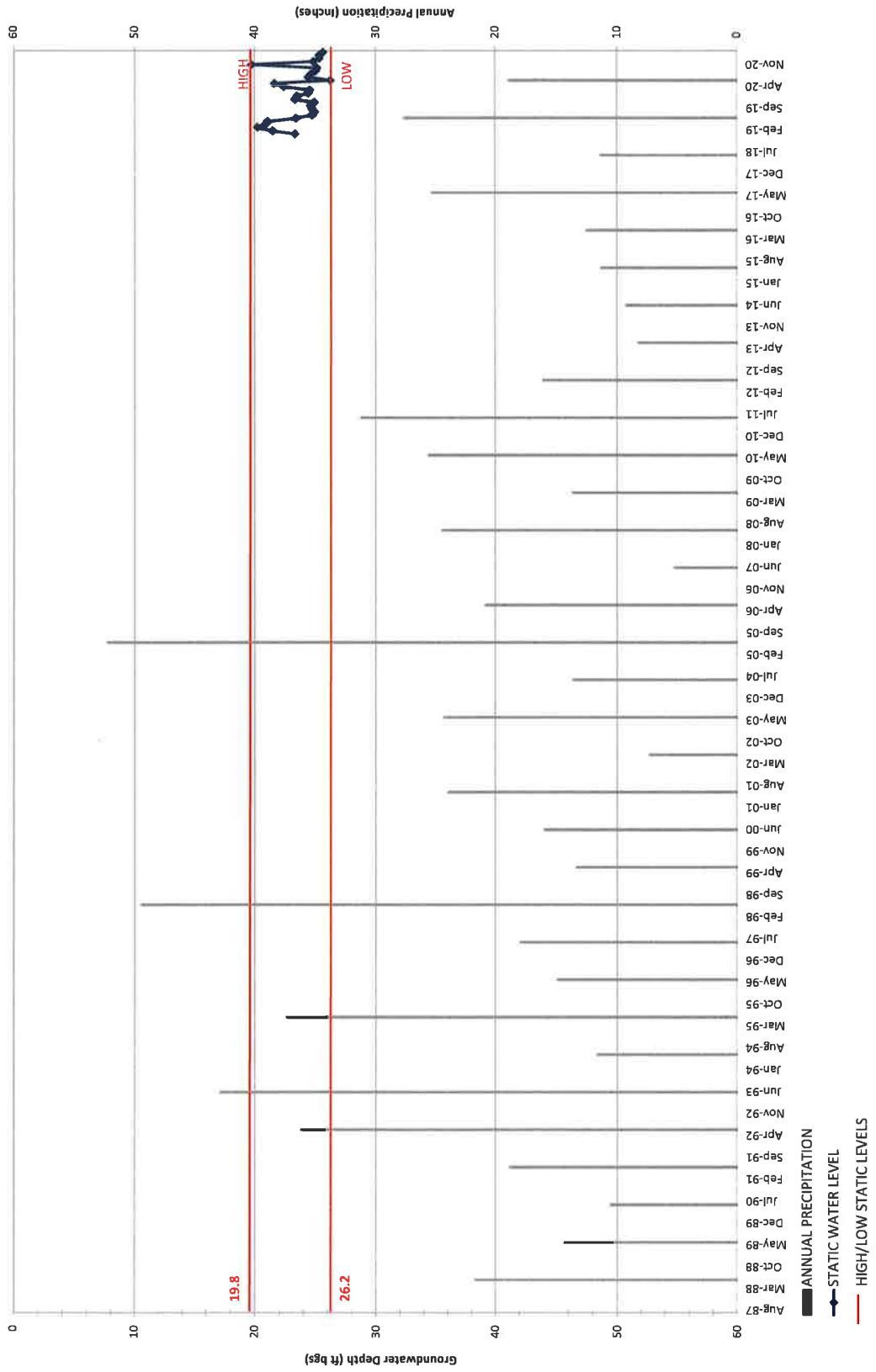
SCV WATER WELL E15
 STATIC WATER LEVEL VS. PRECIPITATION



SCV WATER WELL E15
STATIC WATER LEVEL



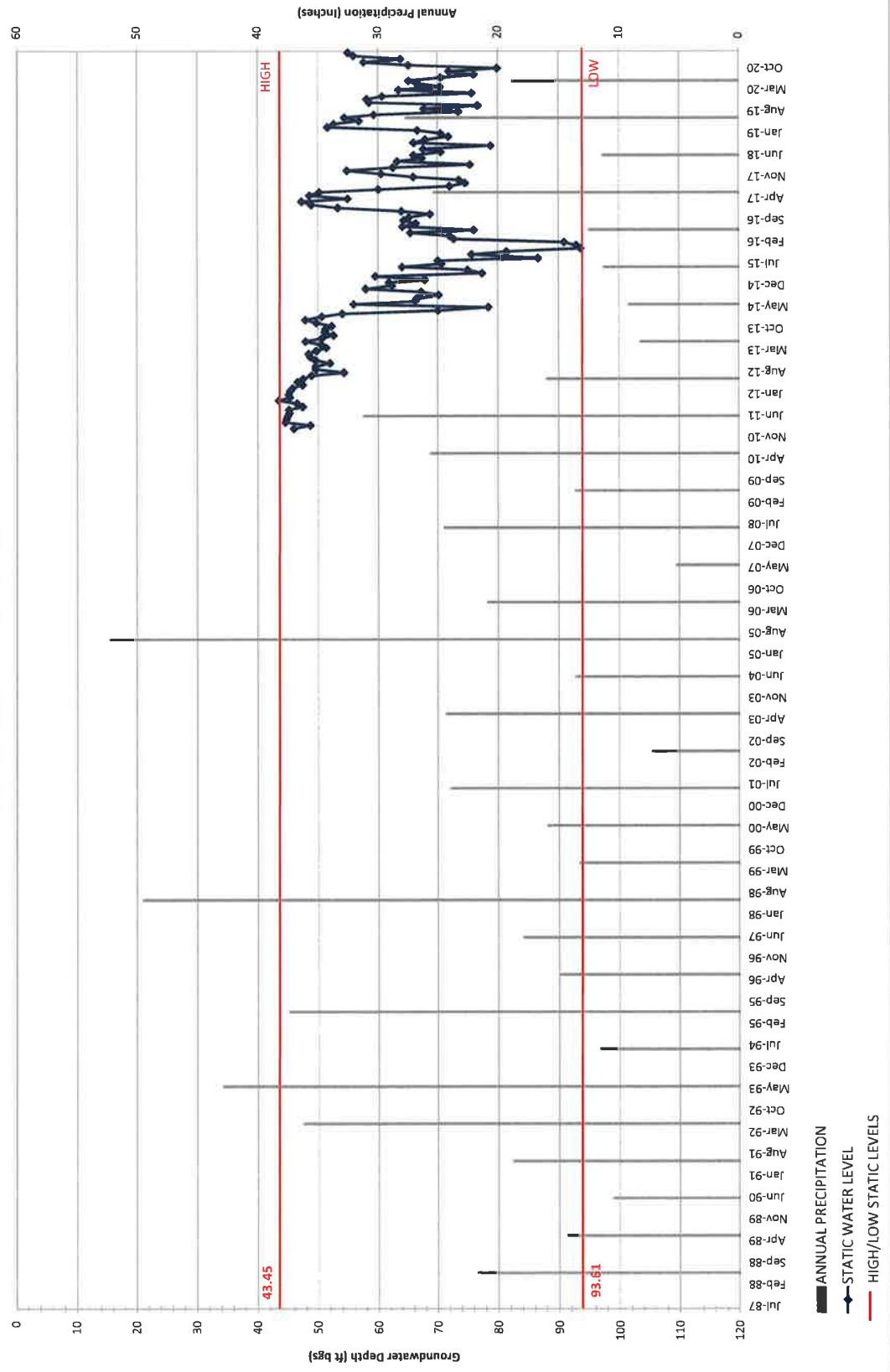
SCV WATER WELL E17
STATIC WATER LEVEL VS. PRECIPITATION



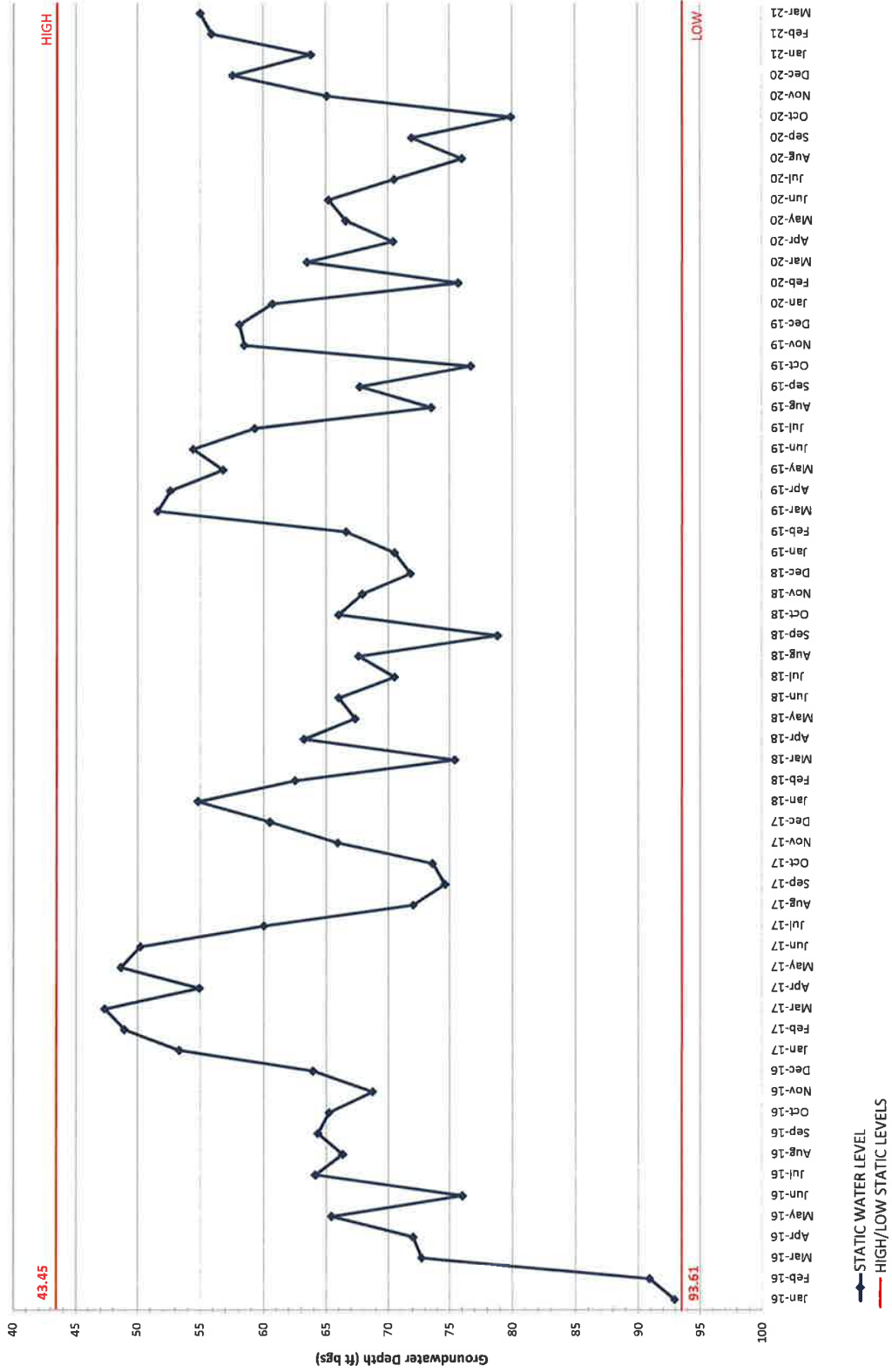
SCV WATER WELL E17
STATIC WATER LEVEL



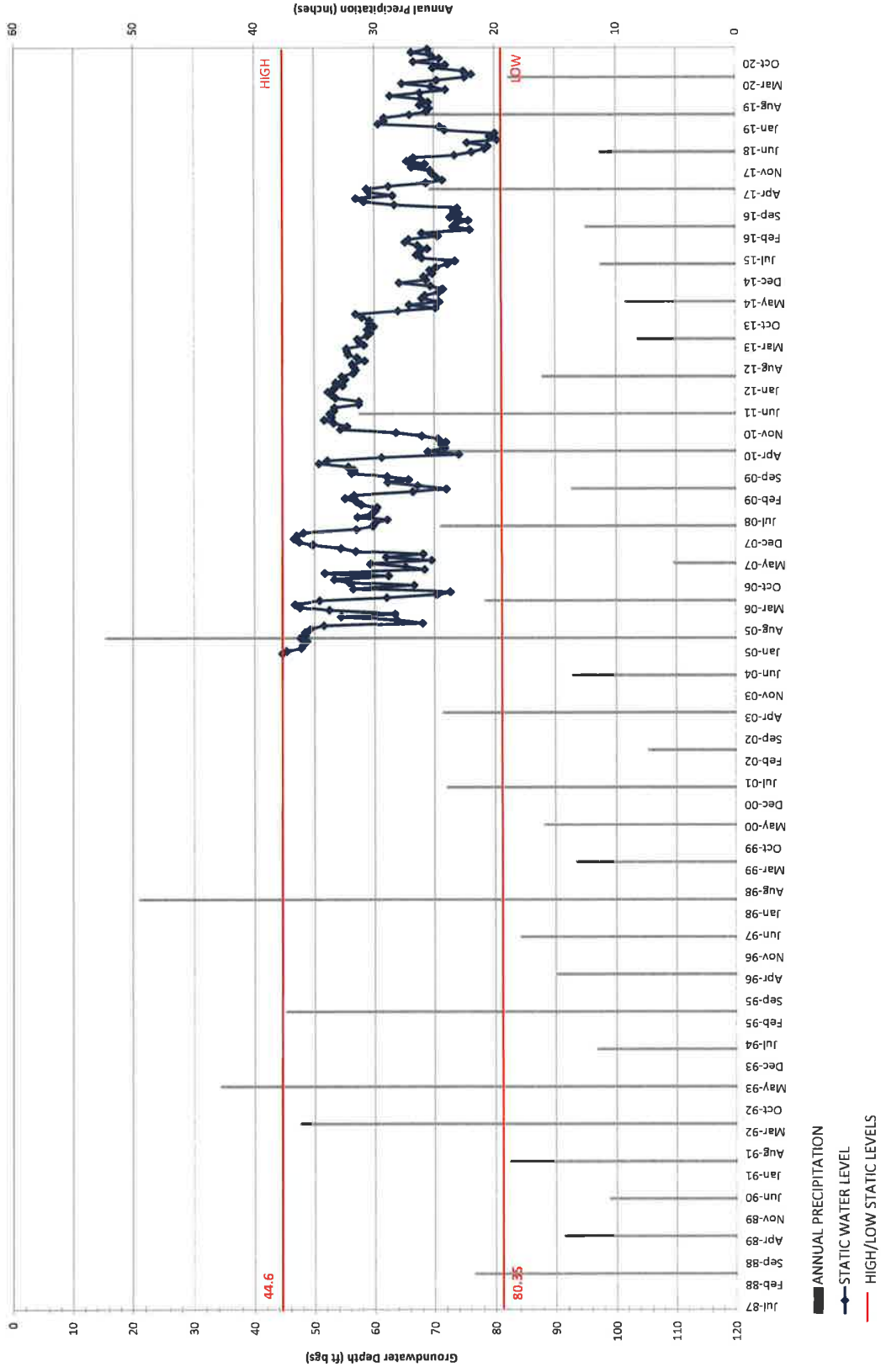
SCV WATER WELL 207
STATIC WATER LEVEL VS PRECIPITATION



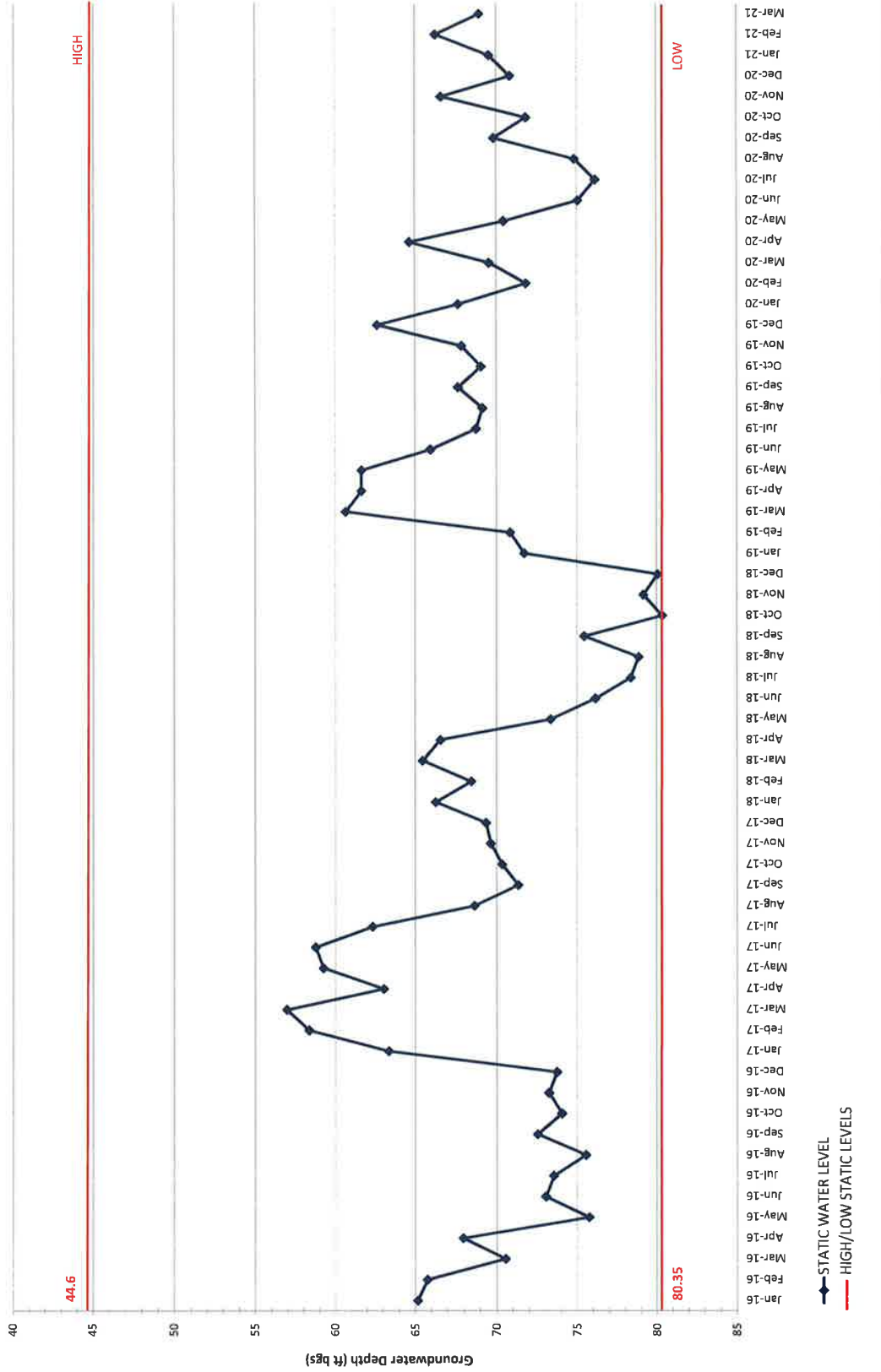
SCV WATER WELL 207
STATIC WATER LEVEL



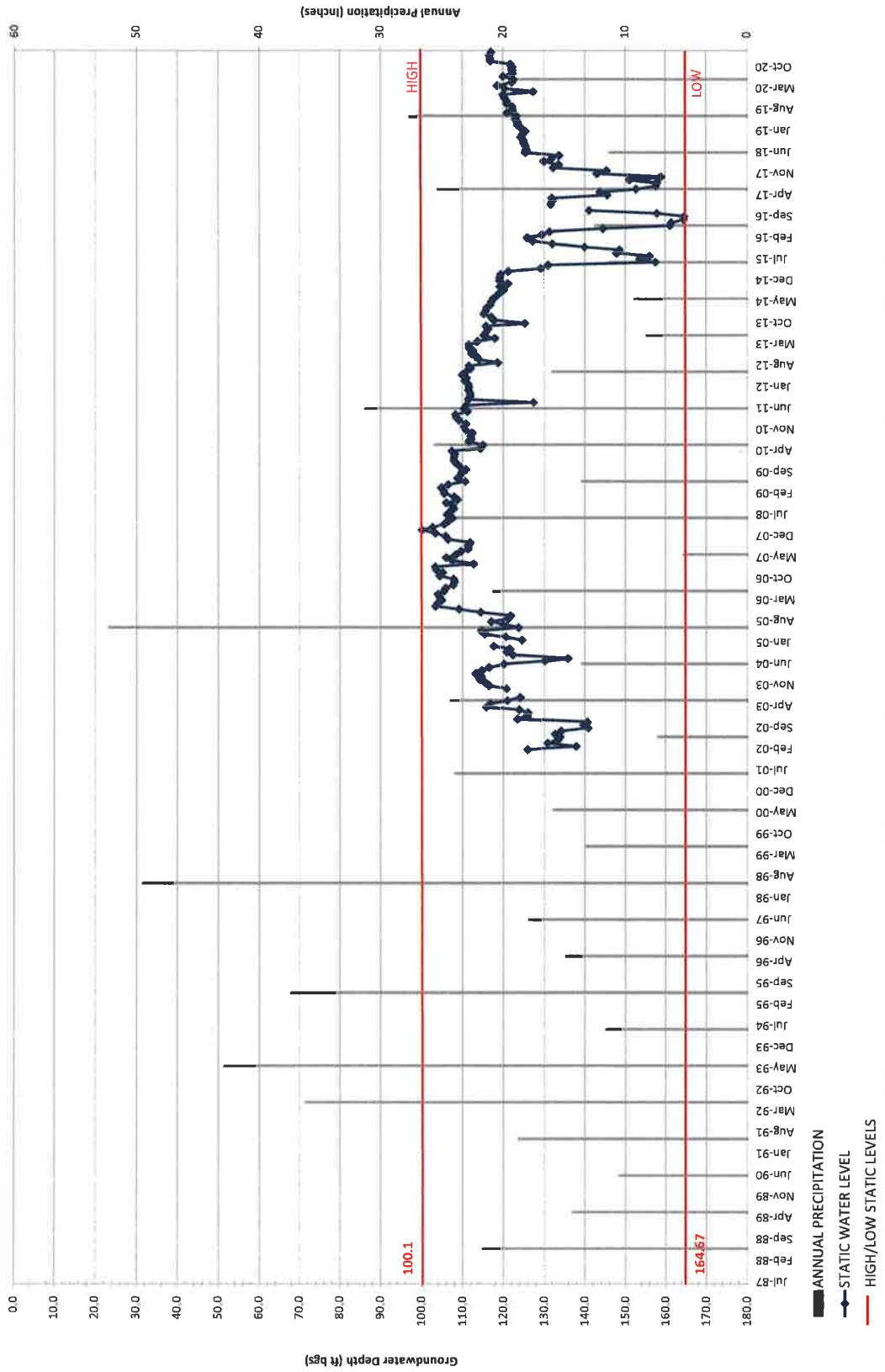
SCV WATER WELL 206
STATIC WATER LEVEL VS PRECIPITATION



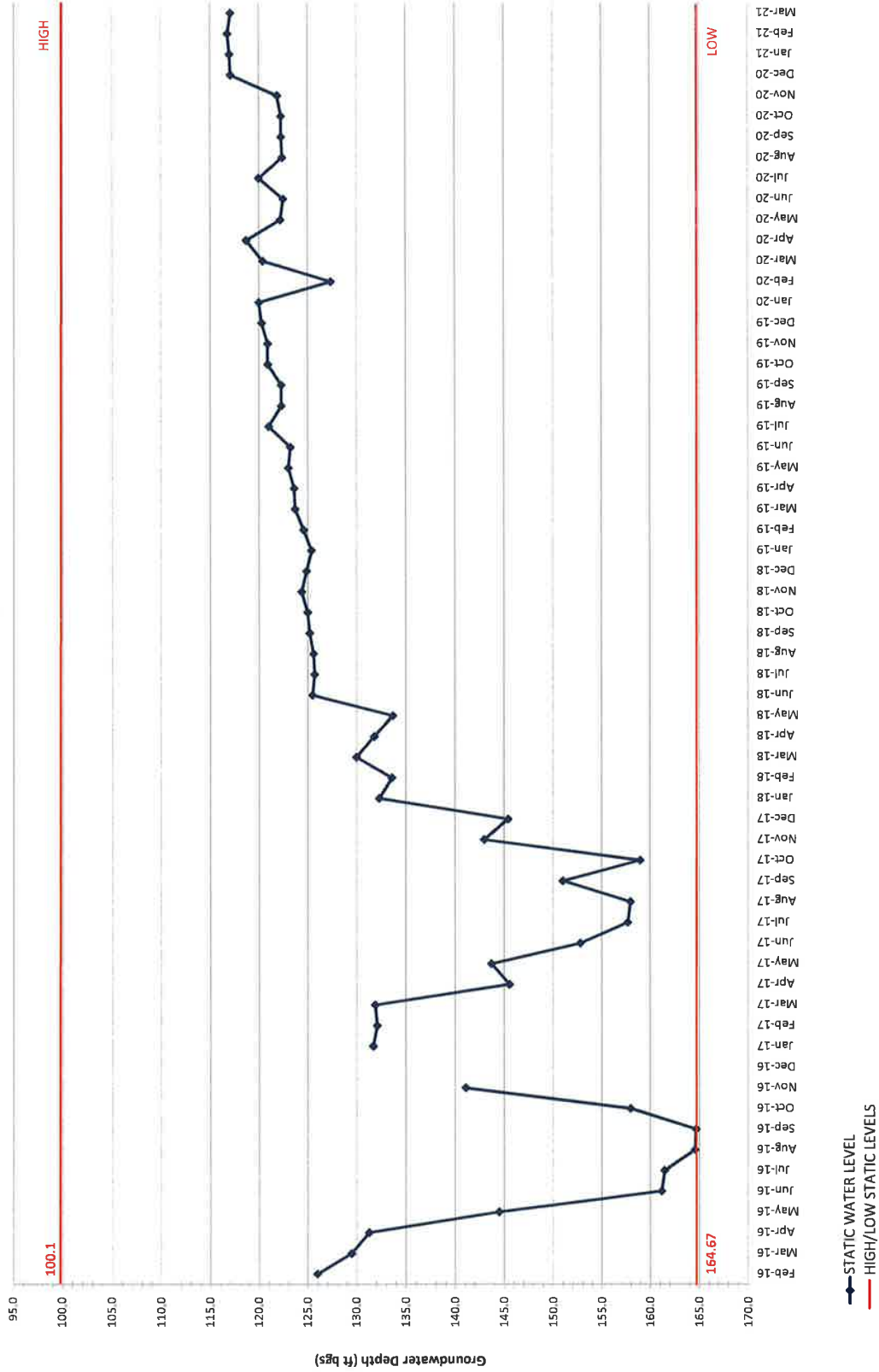
SCV WATER WELL 206
STATIC WATER LEVEL



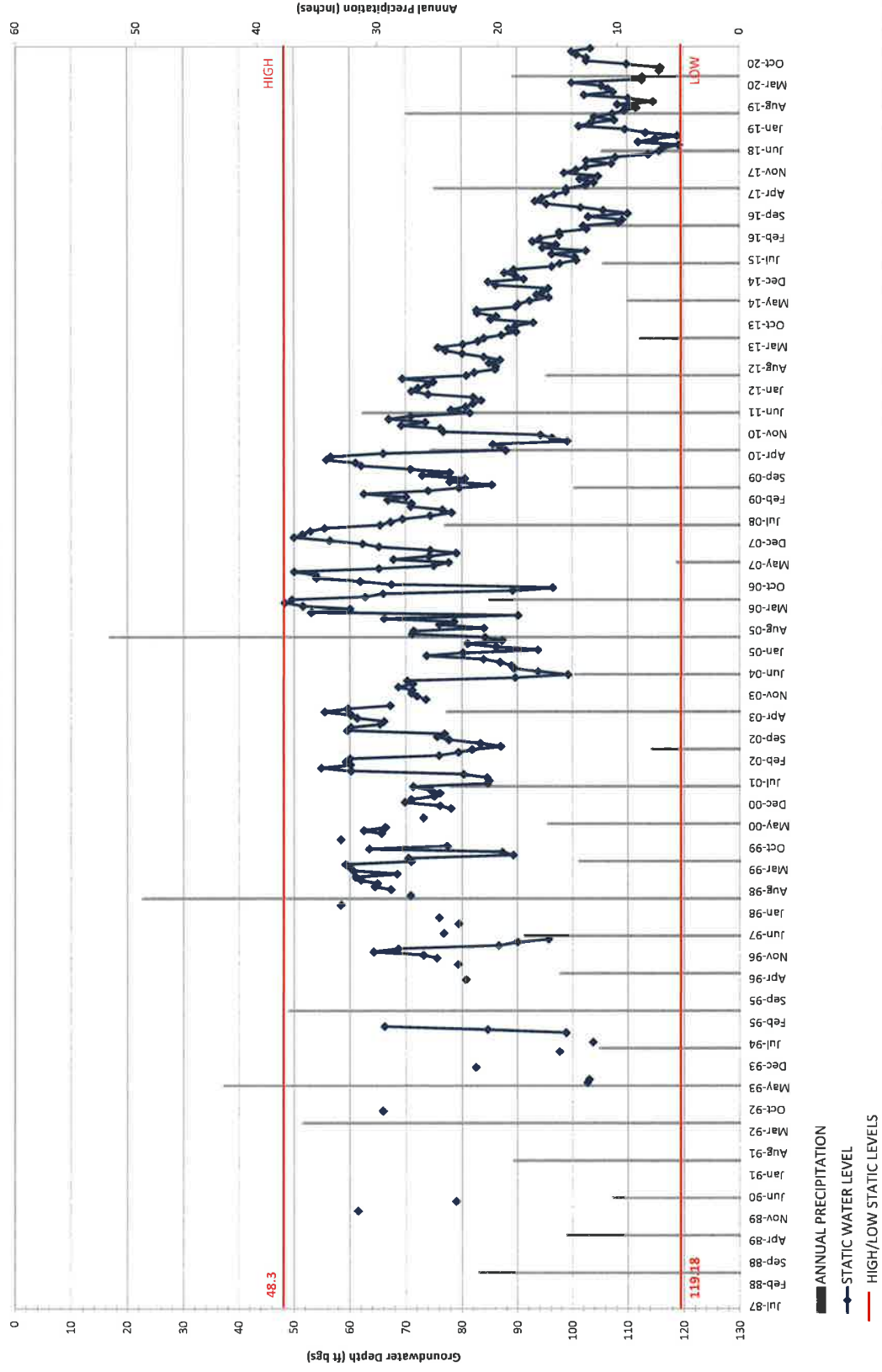
SCV WATER WELL 159
STATIC WATER LEVEL VS PRECIPITATION



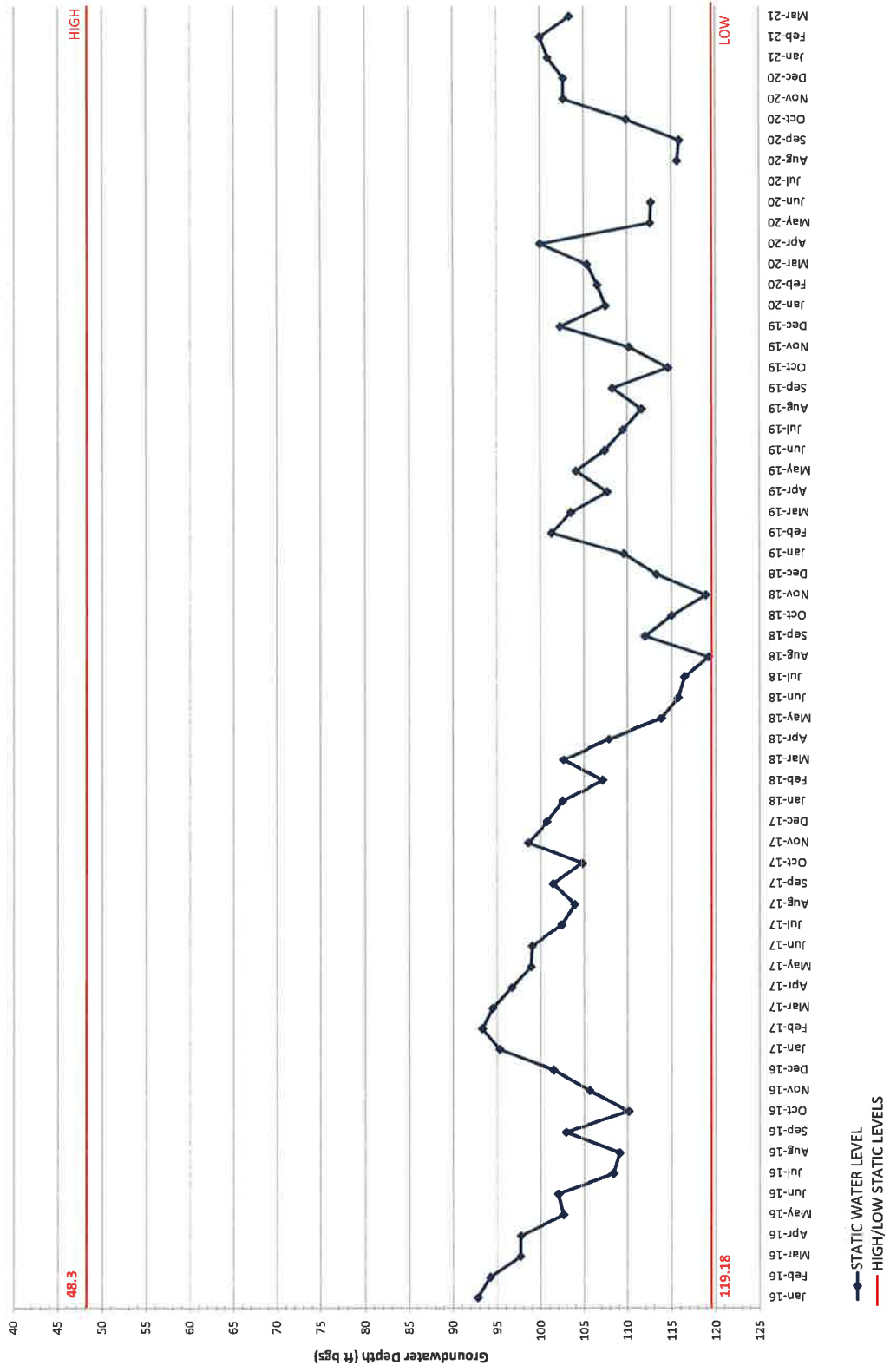
SCV WATER WELL 159
STATIC WATER LEVEL



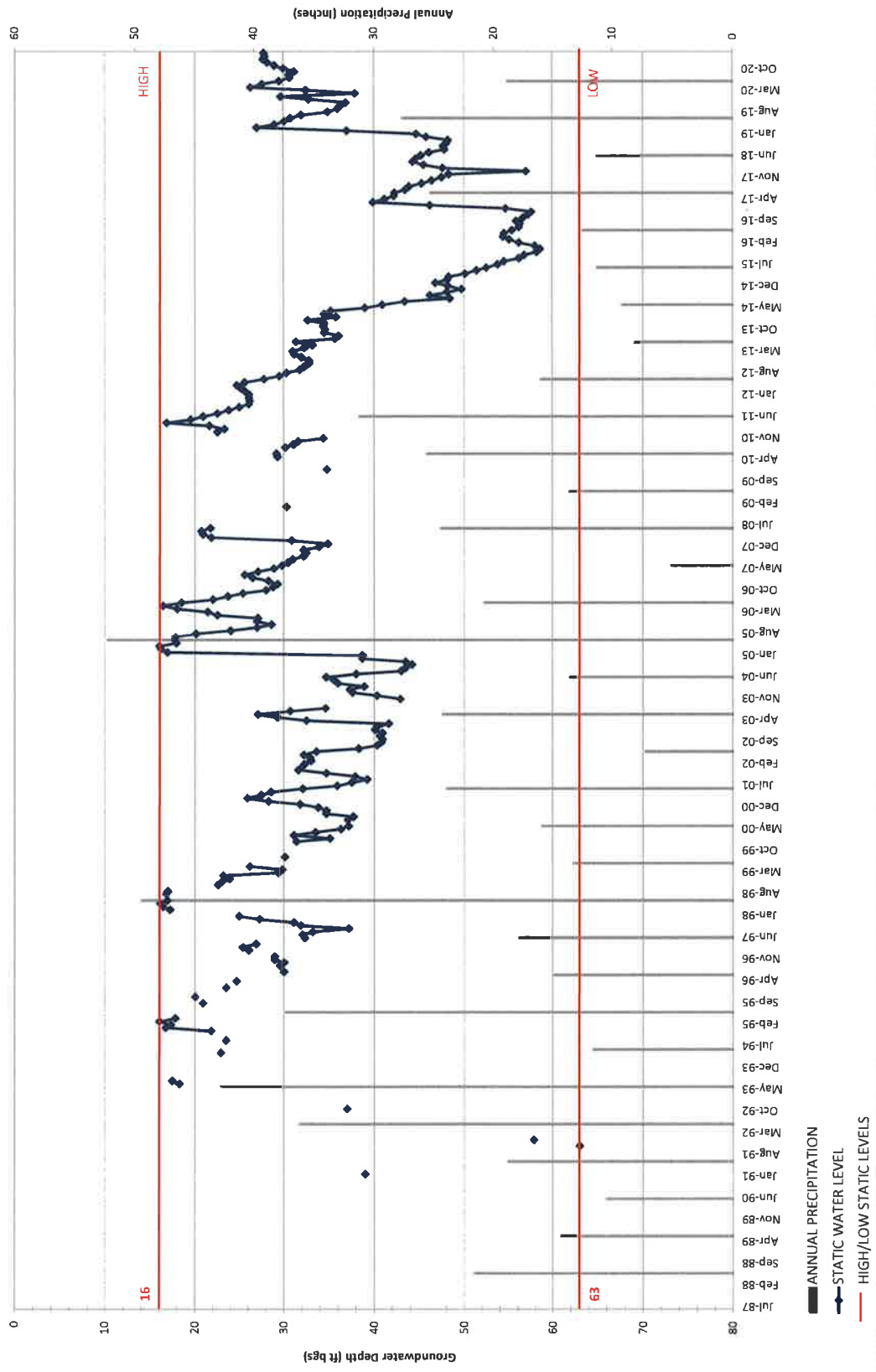
SCV WATER WELL 160
 STATIC WATER LEVEL VS PRECIPITATION



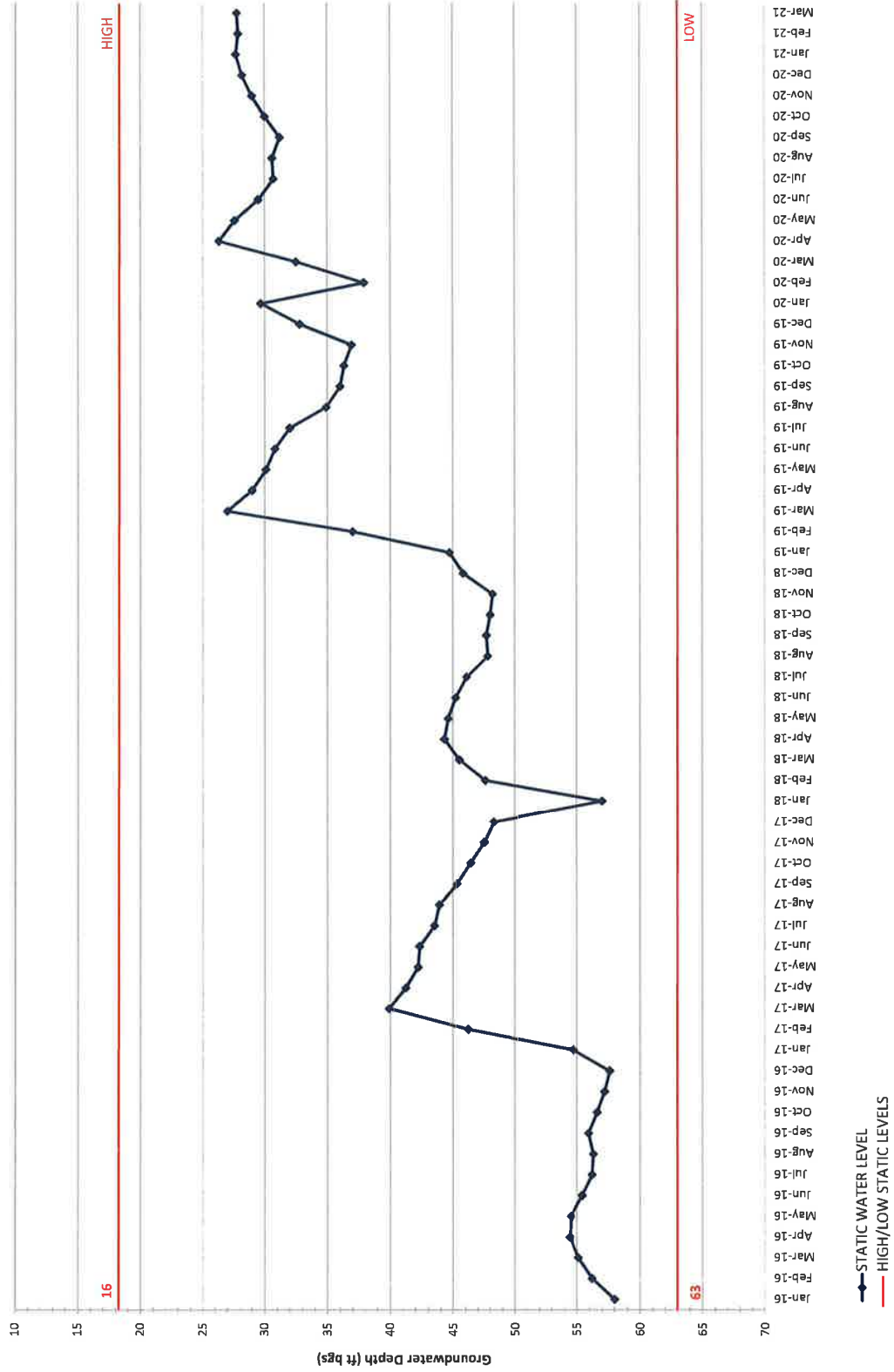
SCV WATER WELL 160
STATIC WATER LEVEL

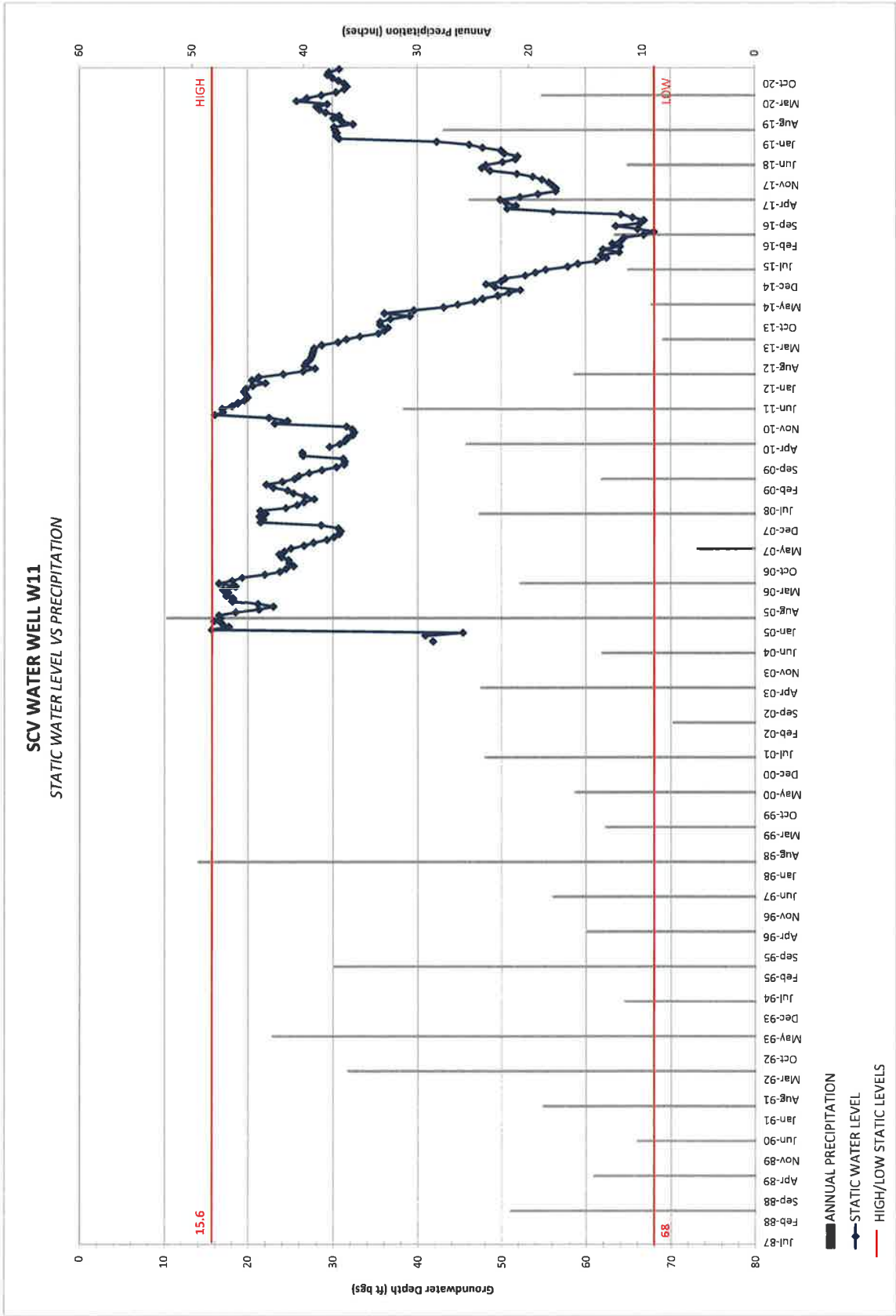


SCV WATER WELL W9
 STATIC WATER LEVEL VS PRECIPITATION

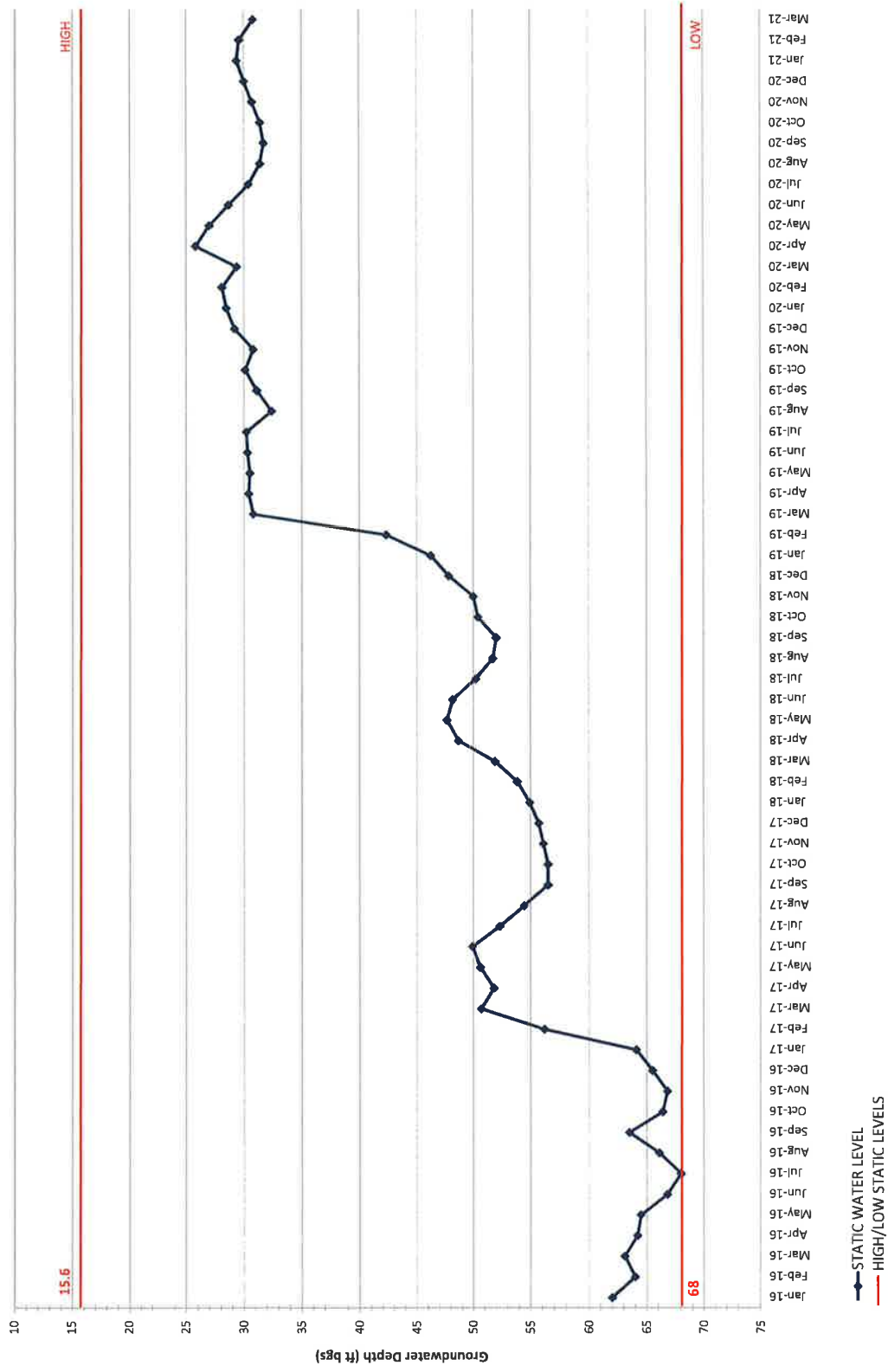


SCV WATER WELL W9
STATIC WATER LEVEL

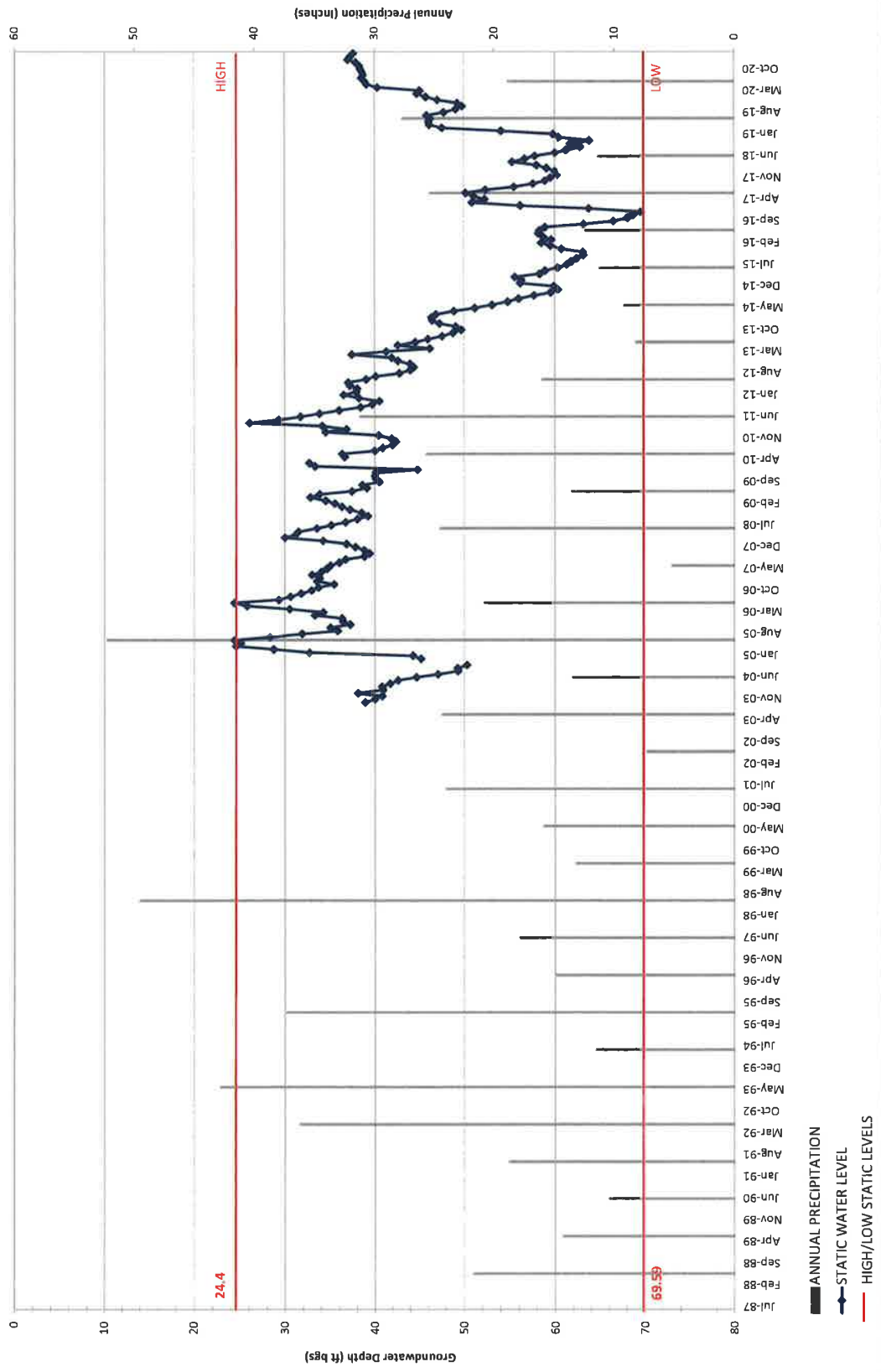




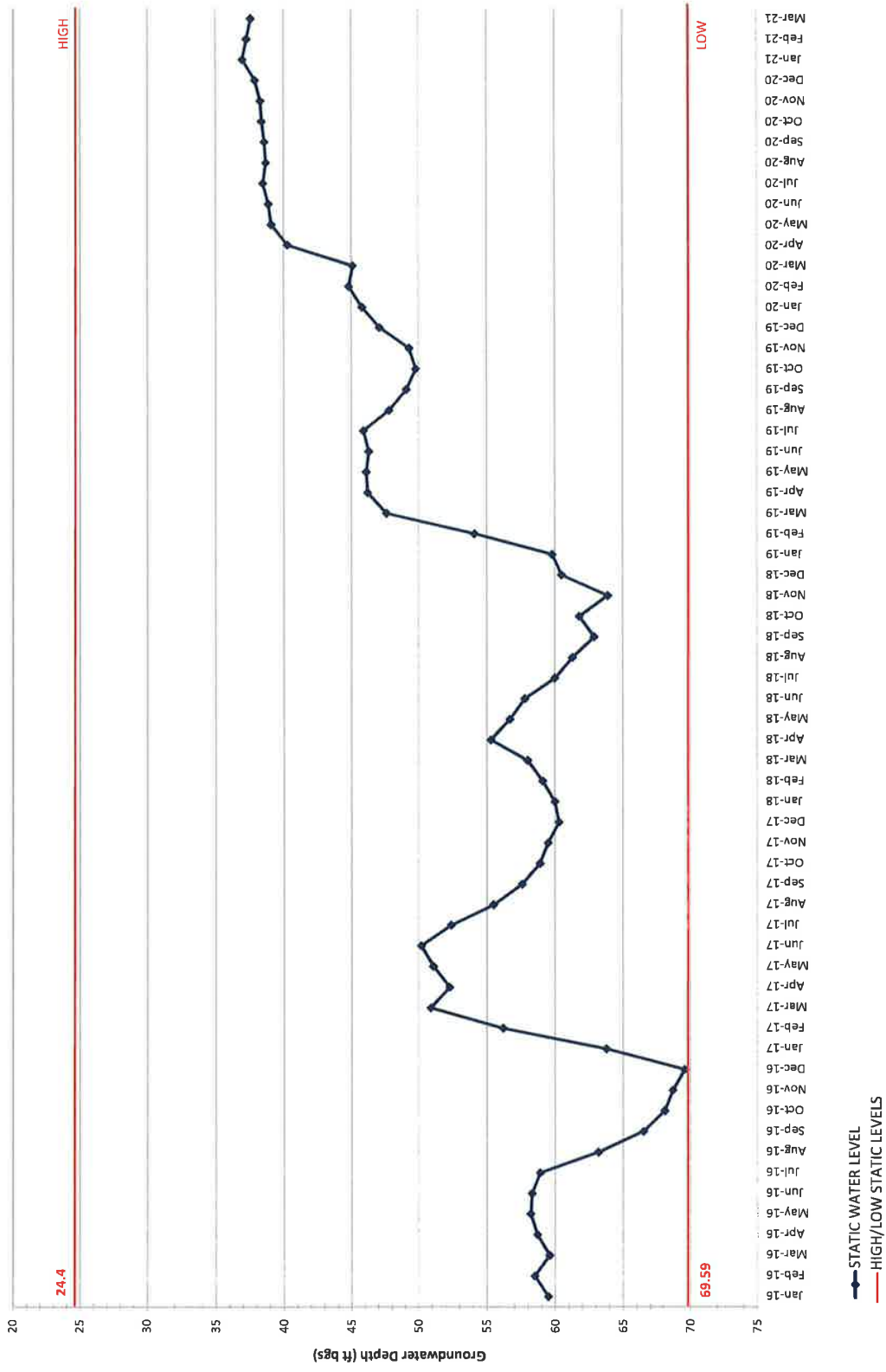
SCV WATER WELL W11
STATIC WATER LEVEL



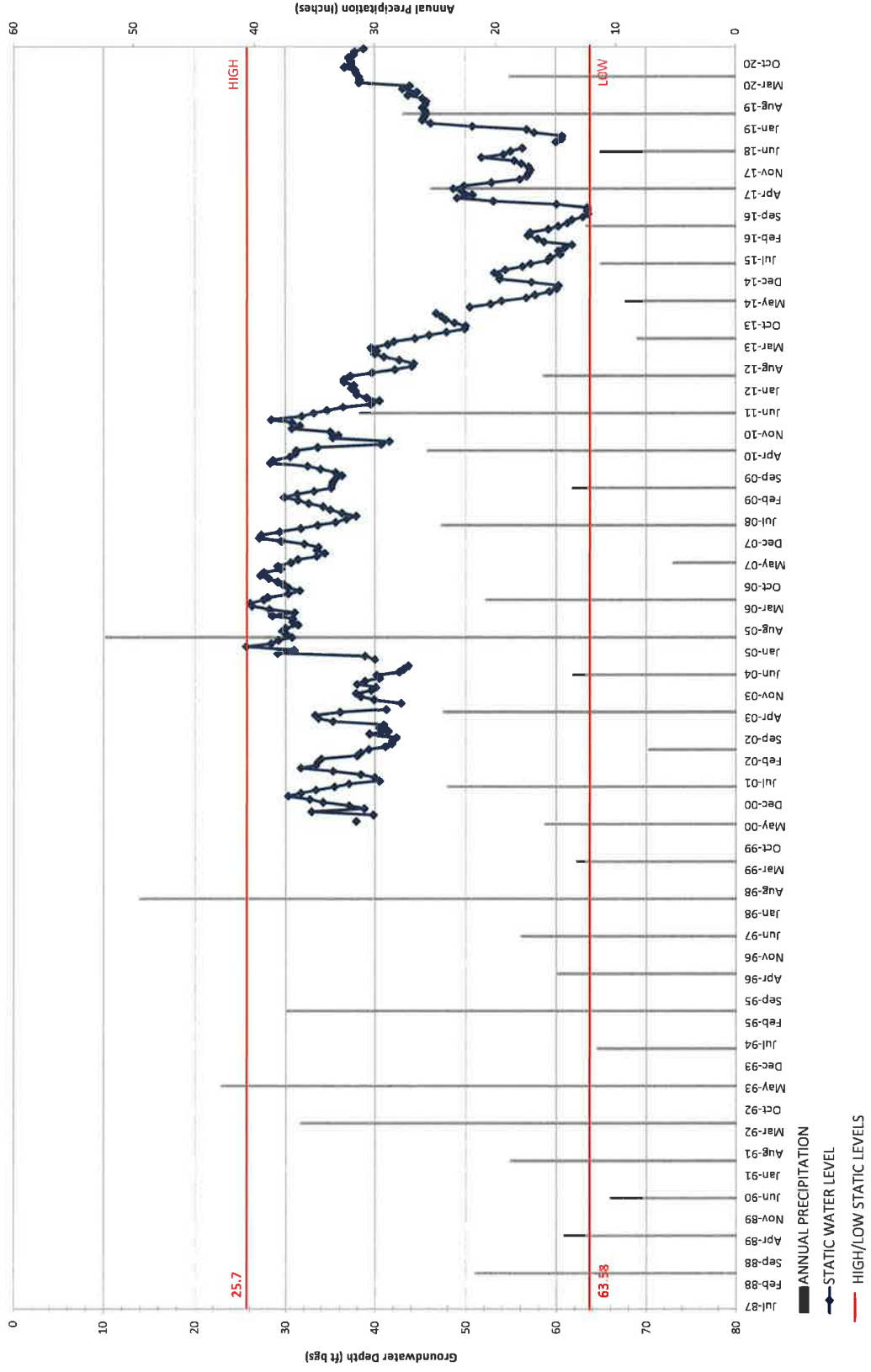
SCV WATER WELL W10
STATIC WATER LEVEL VS PRECIPITATION



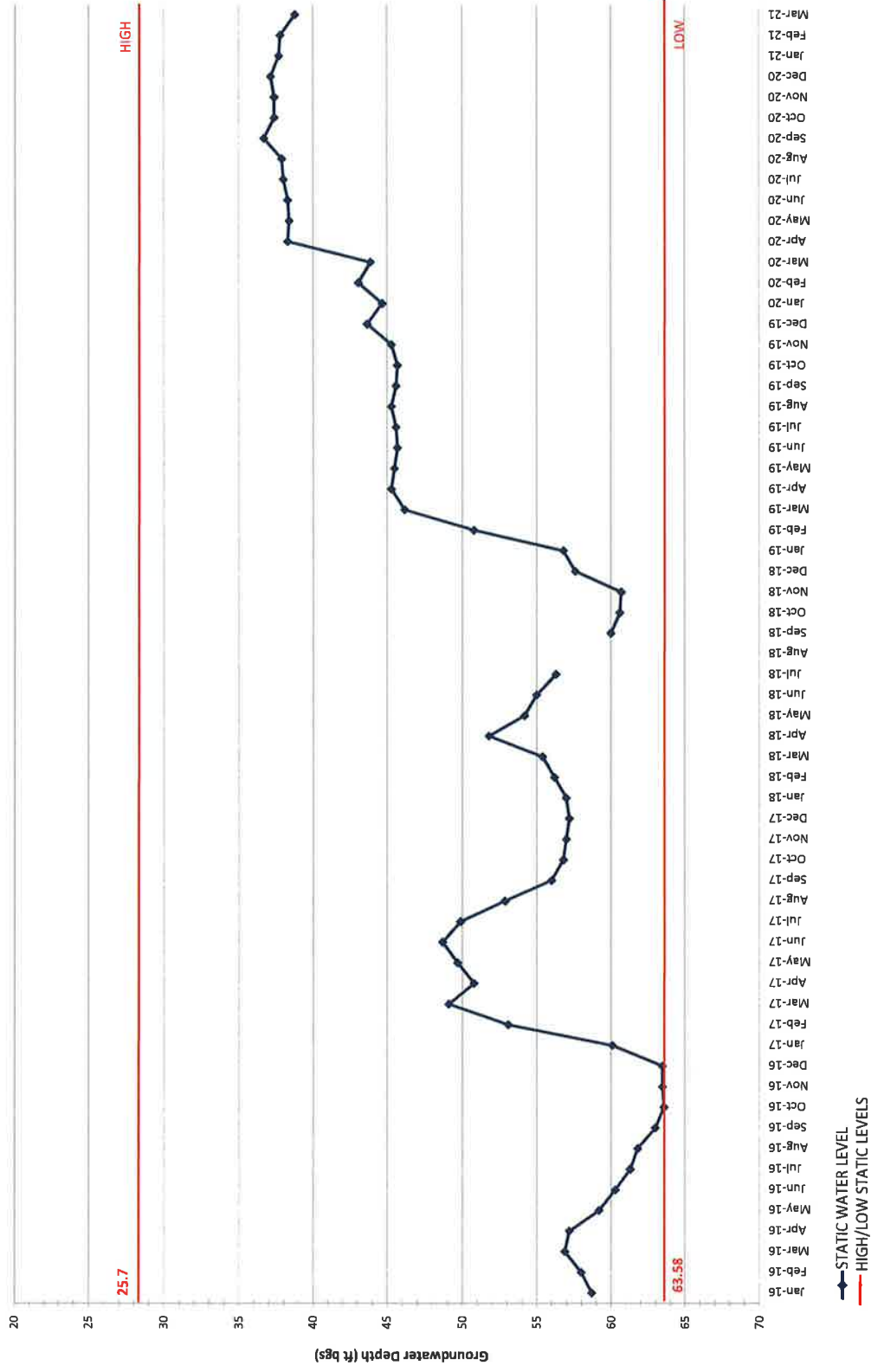
SCV WATER WELL W10
STATIC WATER LEVEL



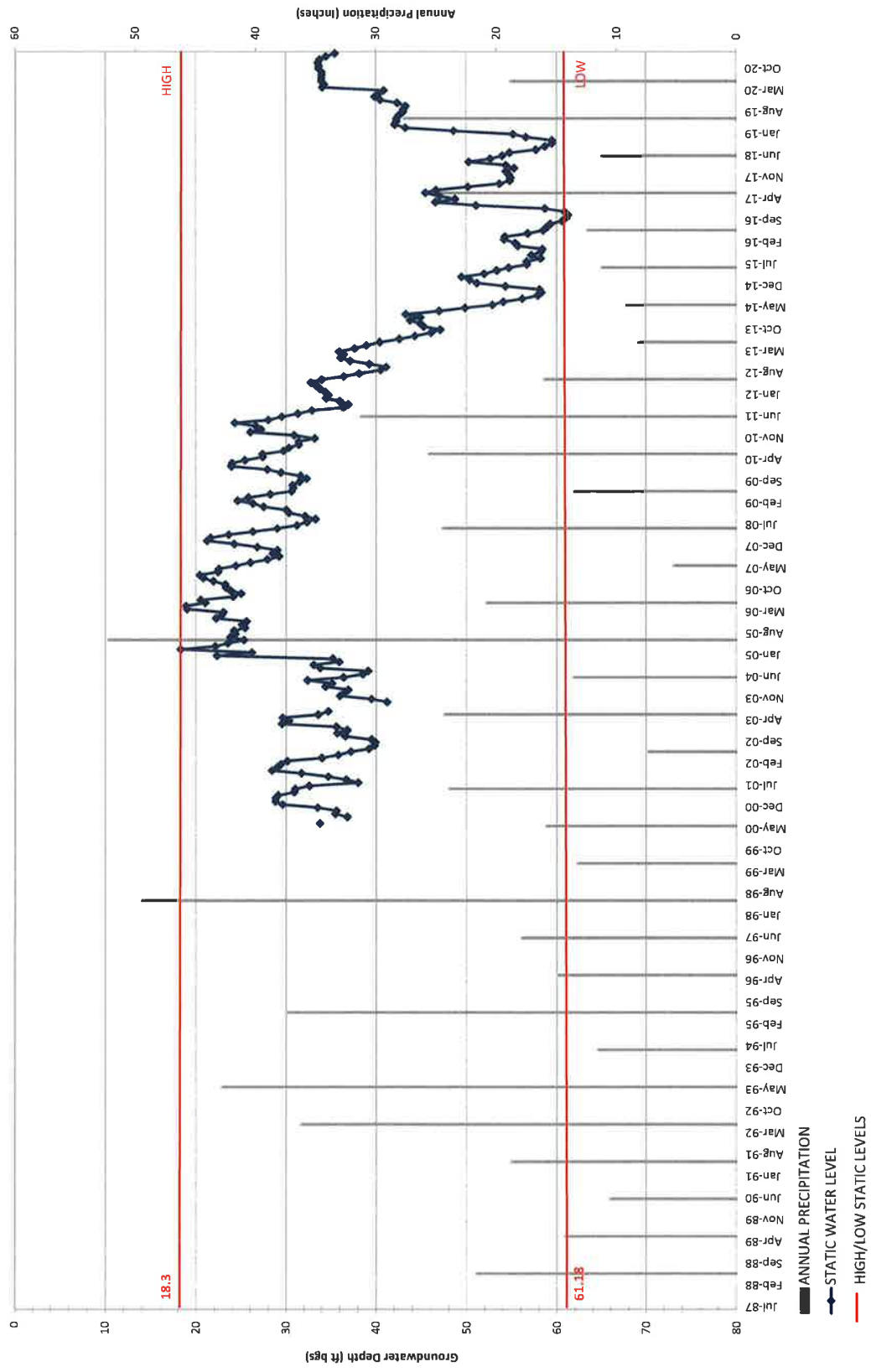
SCV WATER WELL S6
STATIC WATER LEVEL VS PRECIPITATION

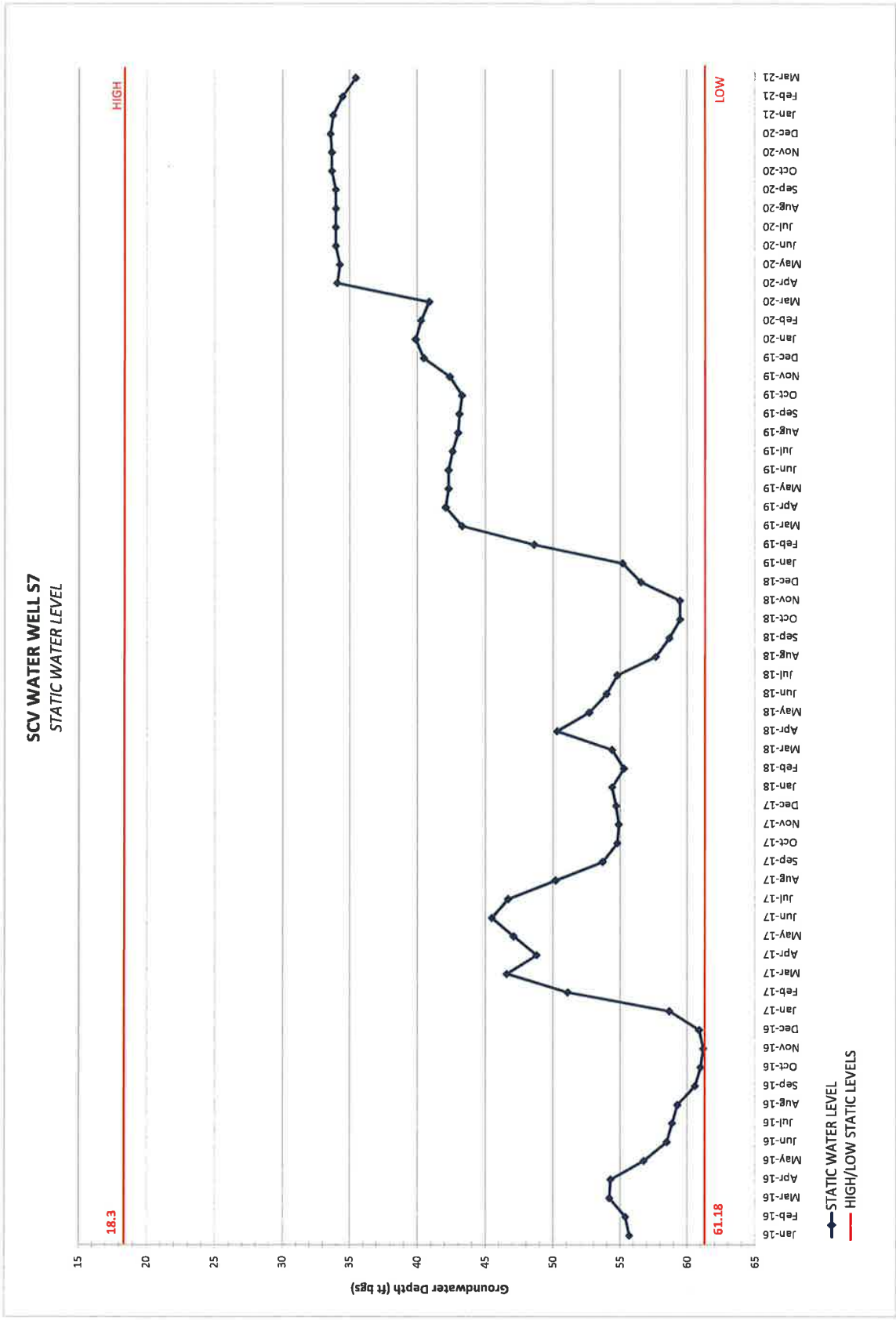


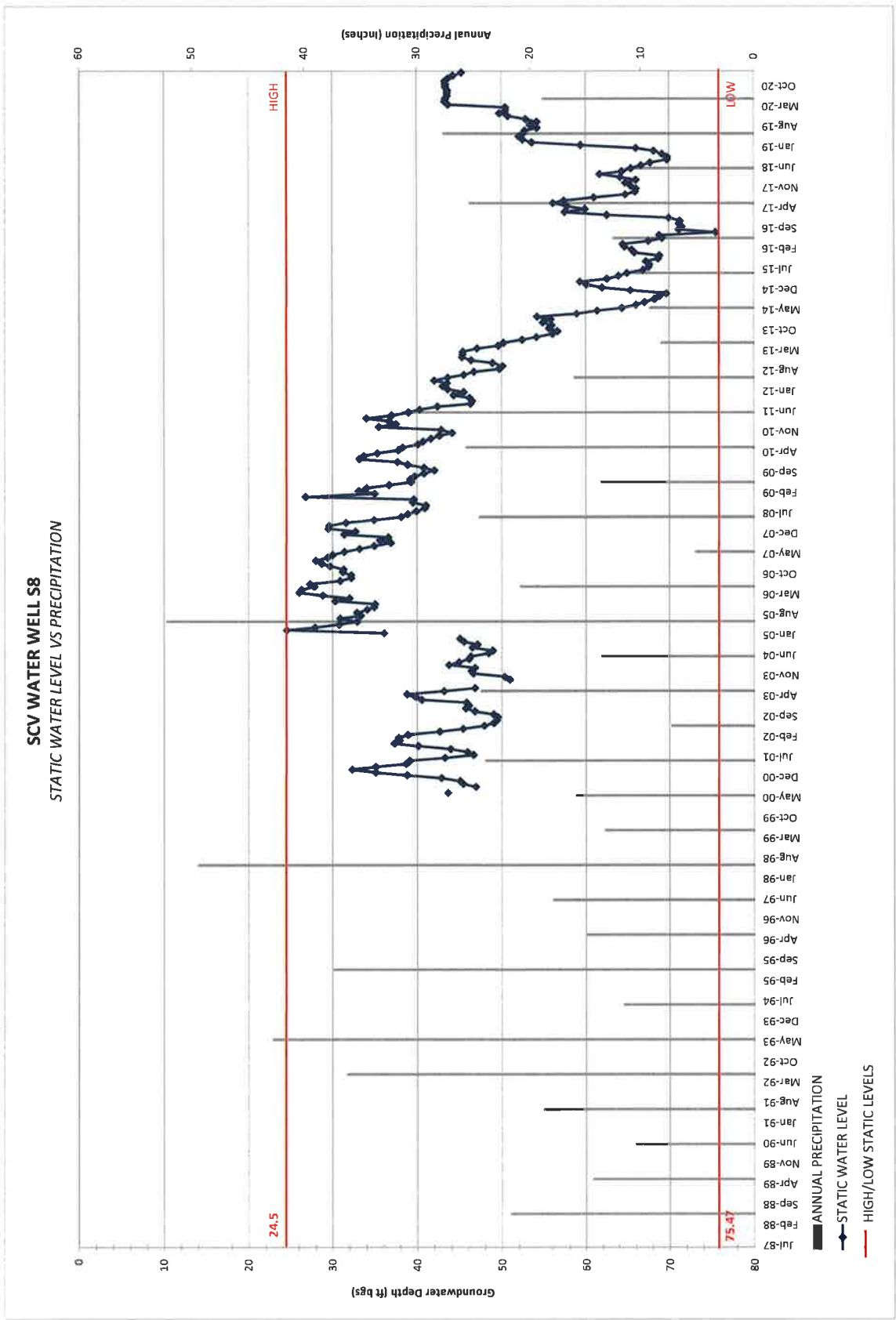
SCV WATER WELL S6
STATIC WATER LEVEL



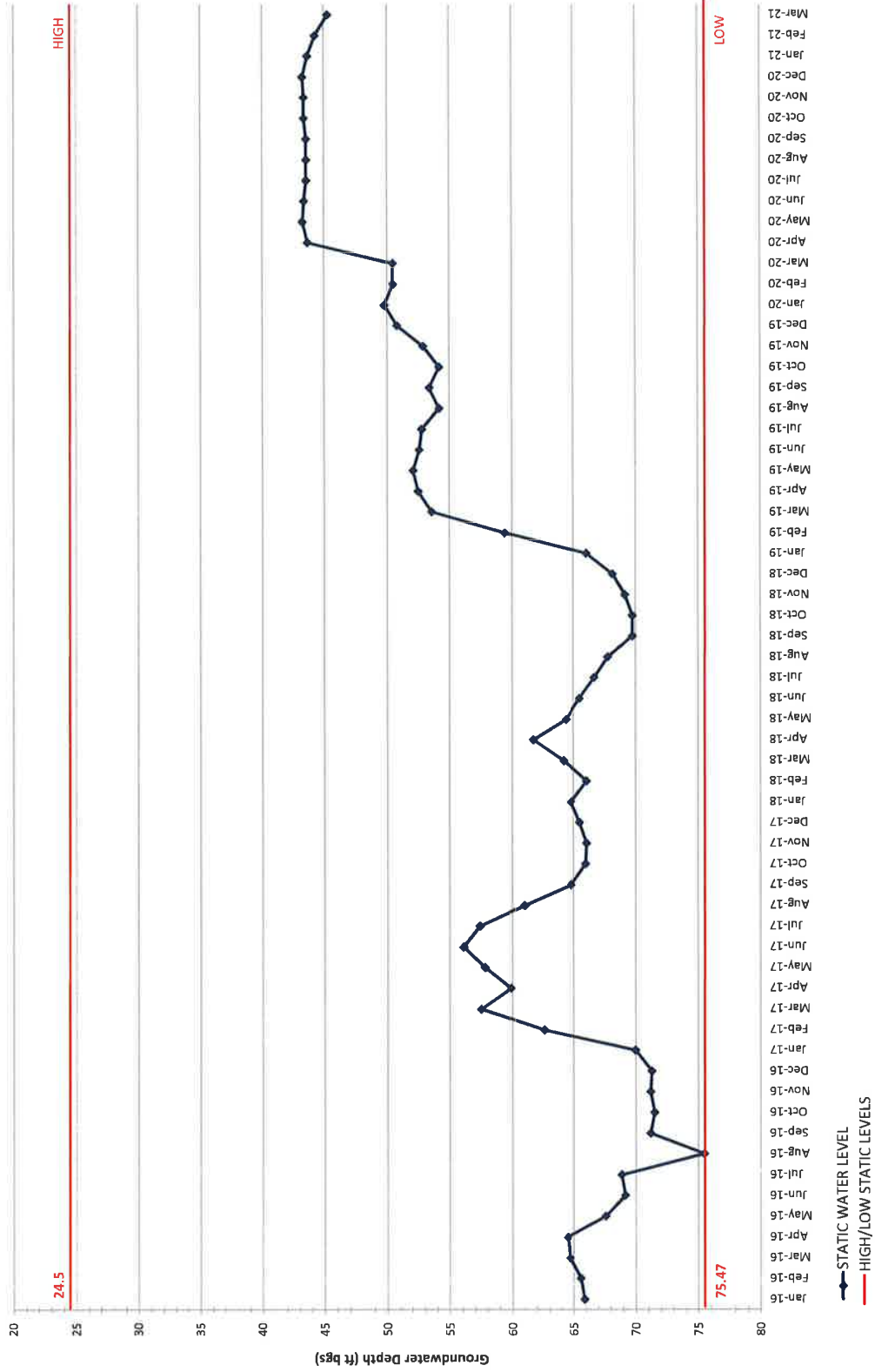
SCV WATER WELL S7
 STATIC WATER LEVEL VS PRECIPITATION



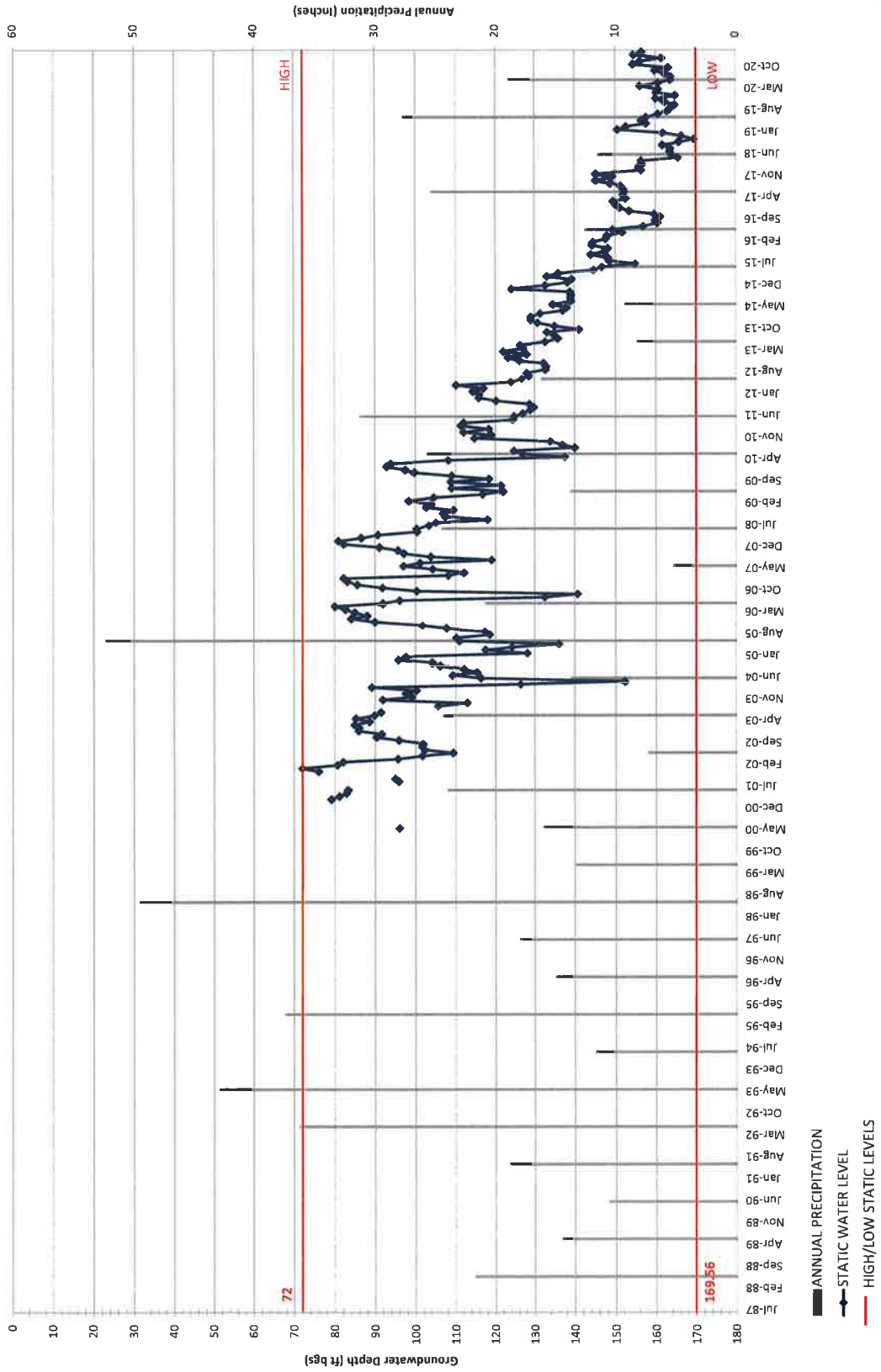




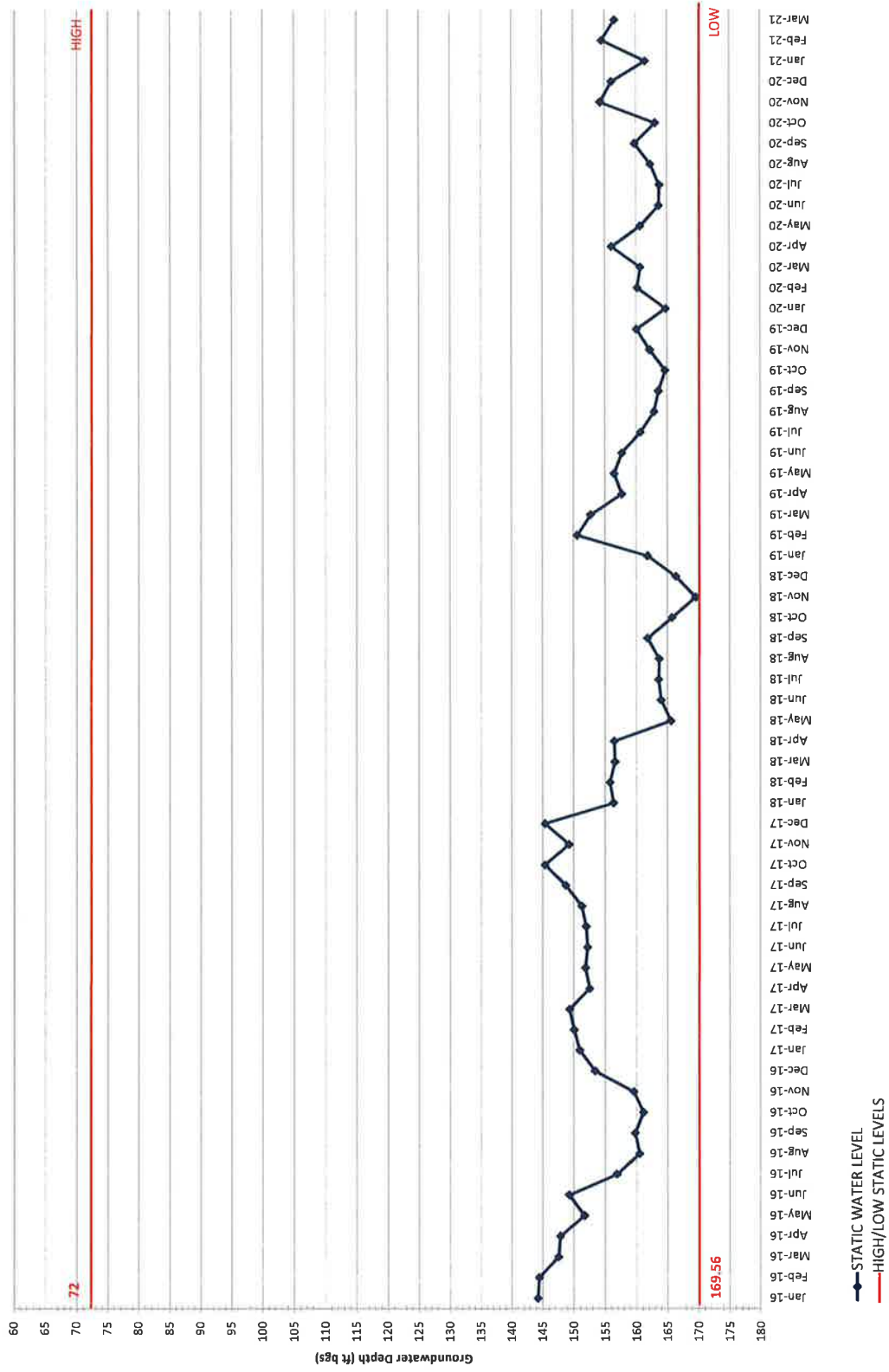
SCV WATER WELL S8
STATIC WATER LEVEL



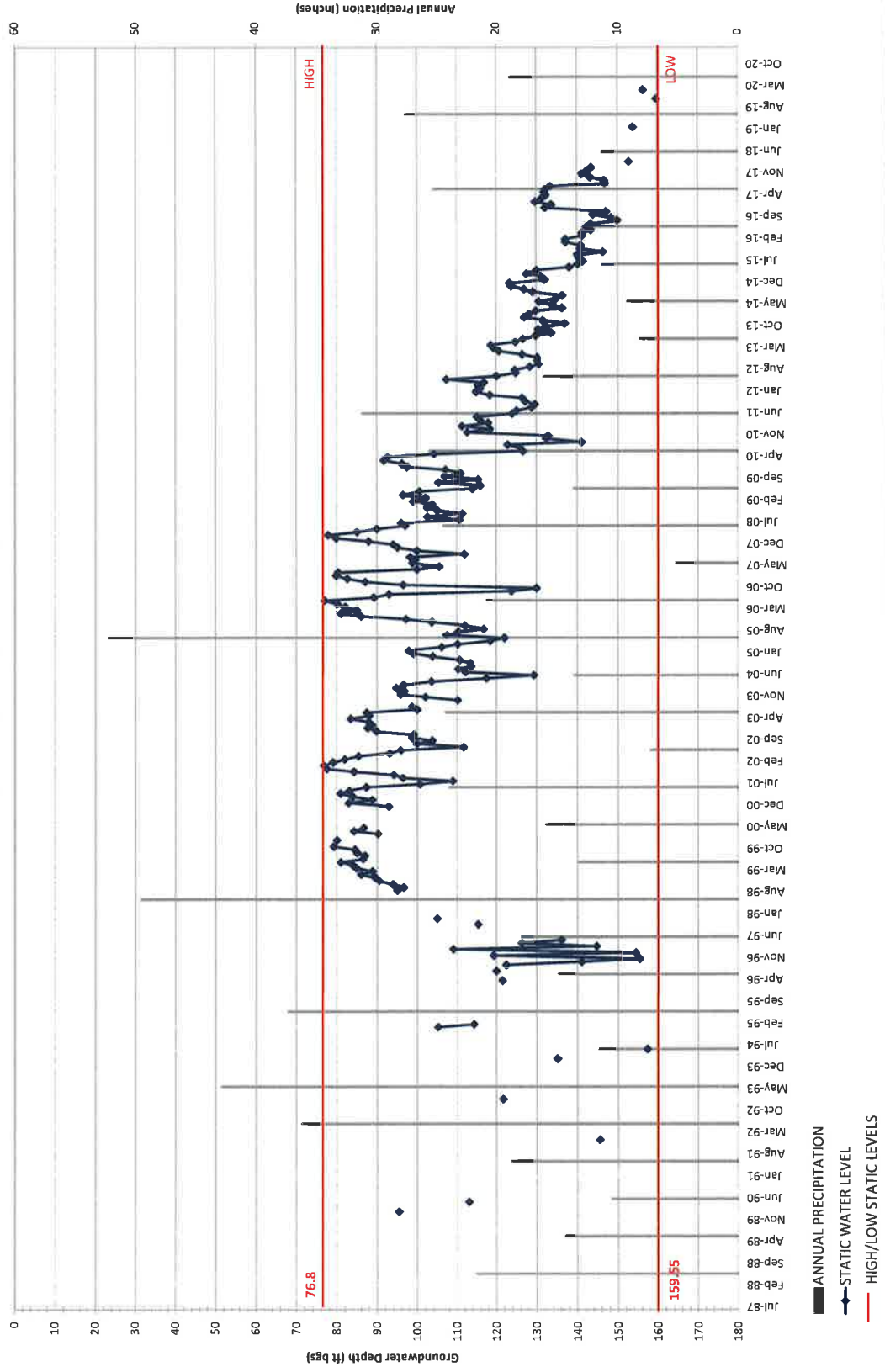
SCV WATER WELL 205
 STATIC WATER LEVEL VS PRECIPITATION



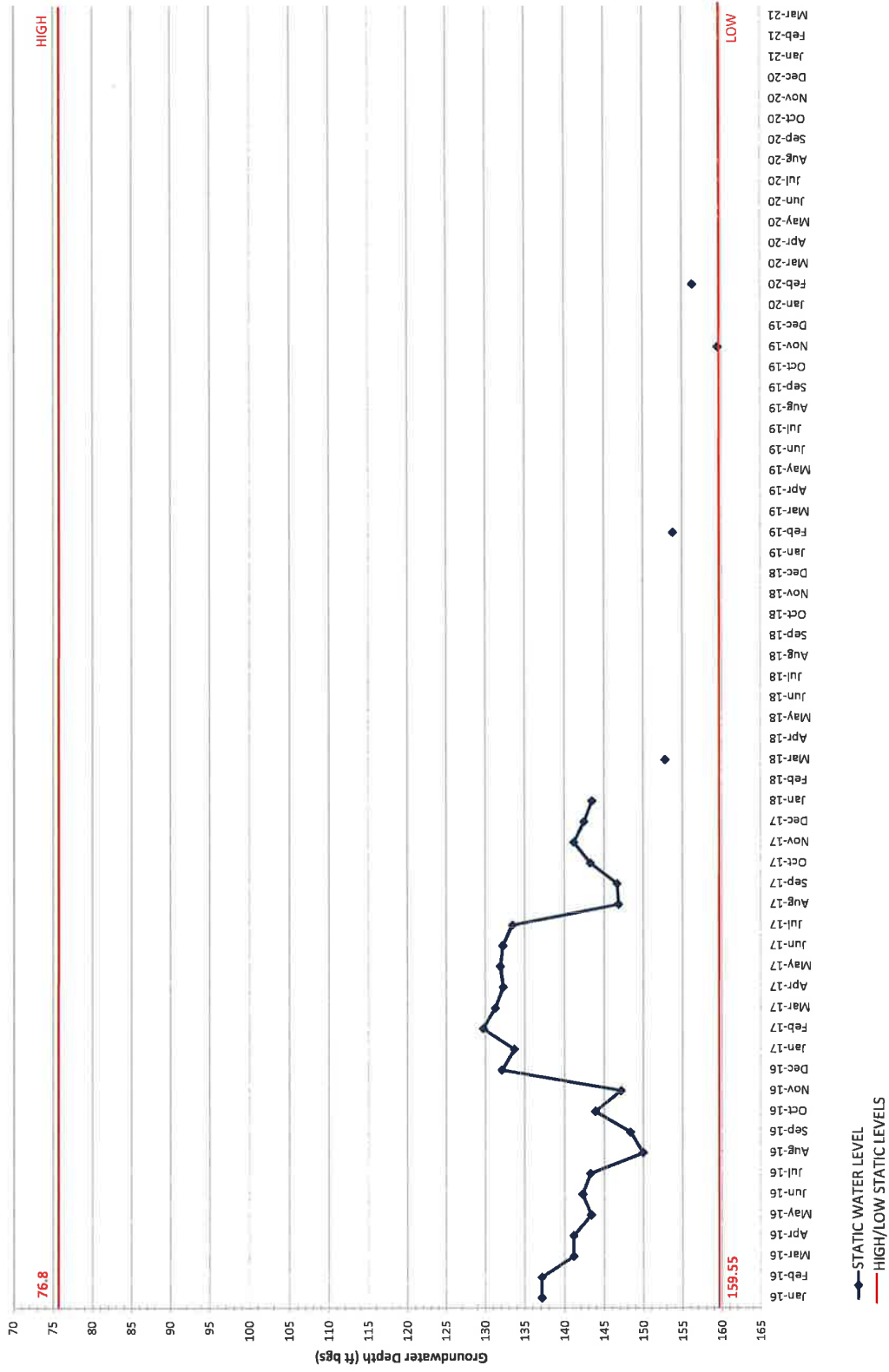
SCV WATER WELL 205
STATIC WATER LEVEL



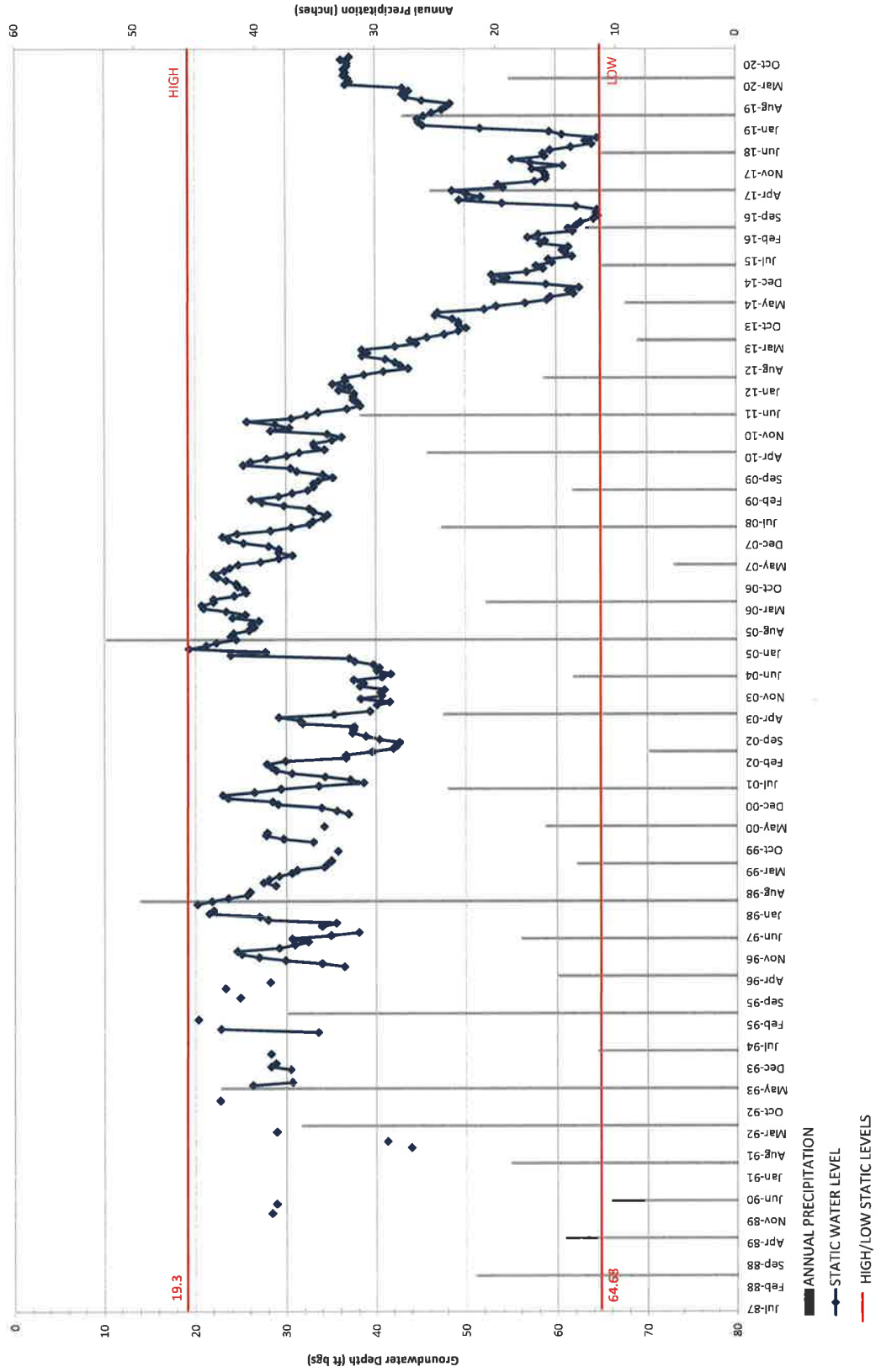
SCV WATER WELL 201
 STATIC WATER LEVEL VS PRECIPITATION



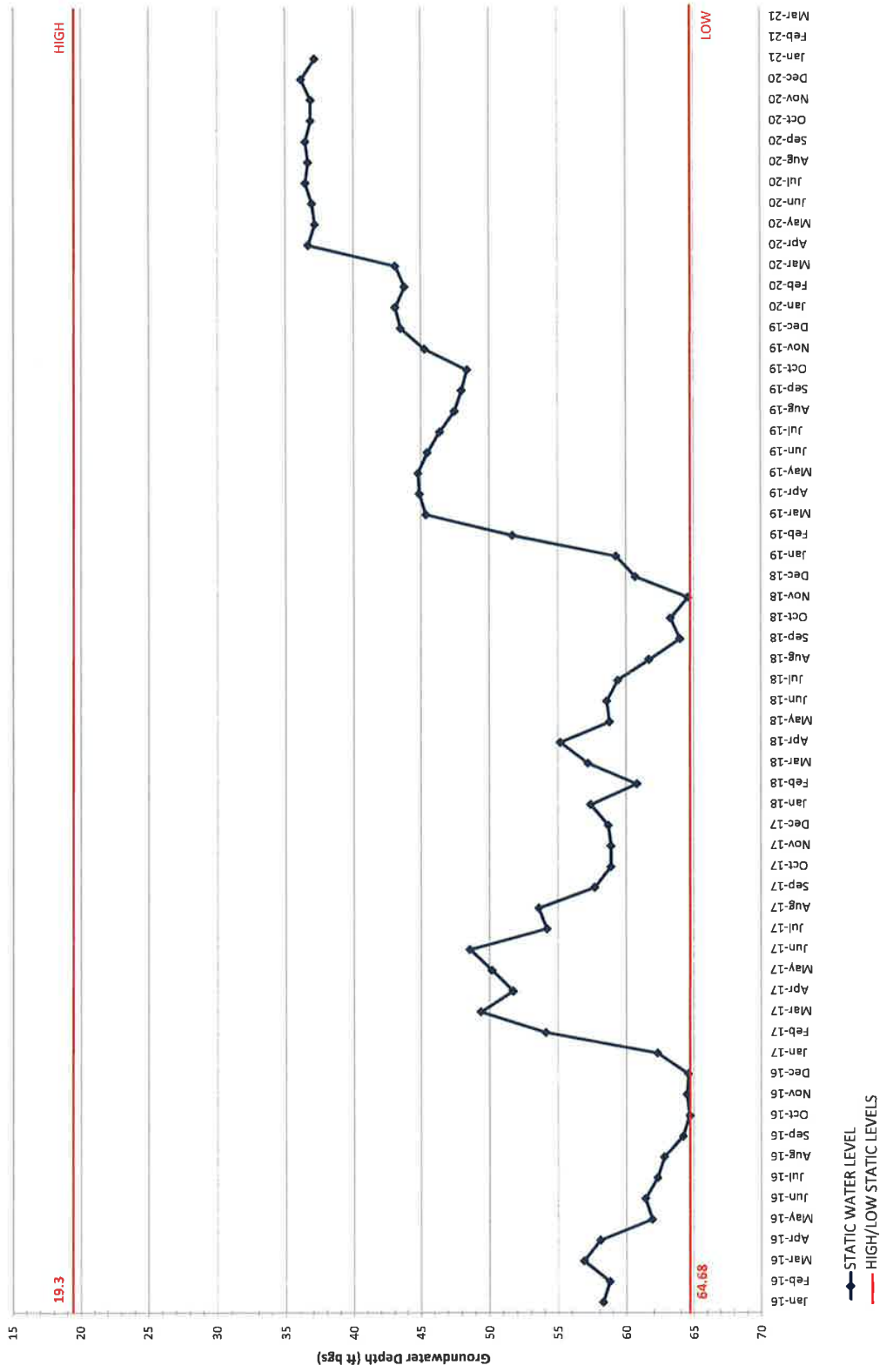
SCV WATER WELL 201
STATIC WATER LEVEL



SCV WATER WELL N
STATIC WATER LEVEL VS PRECIPITATION

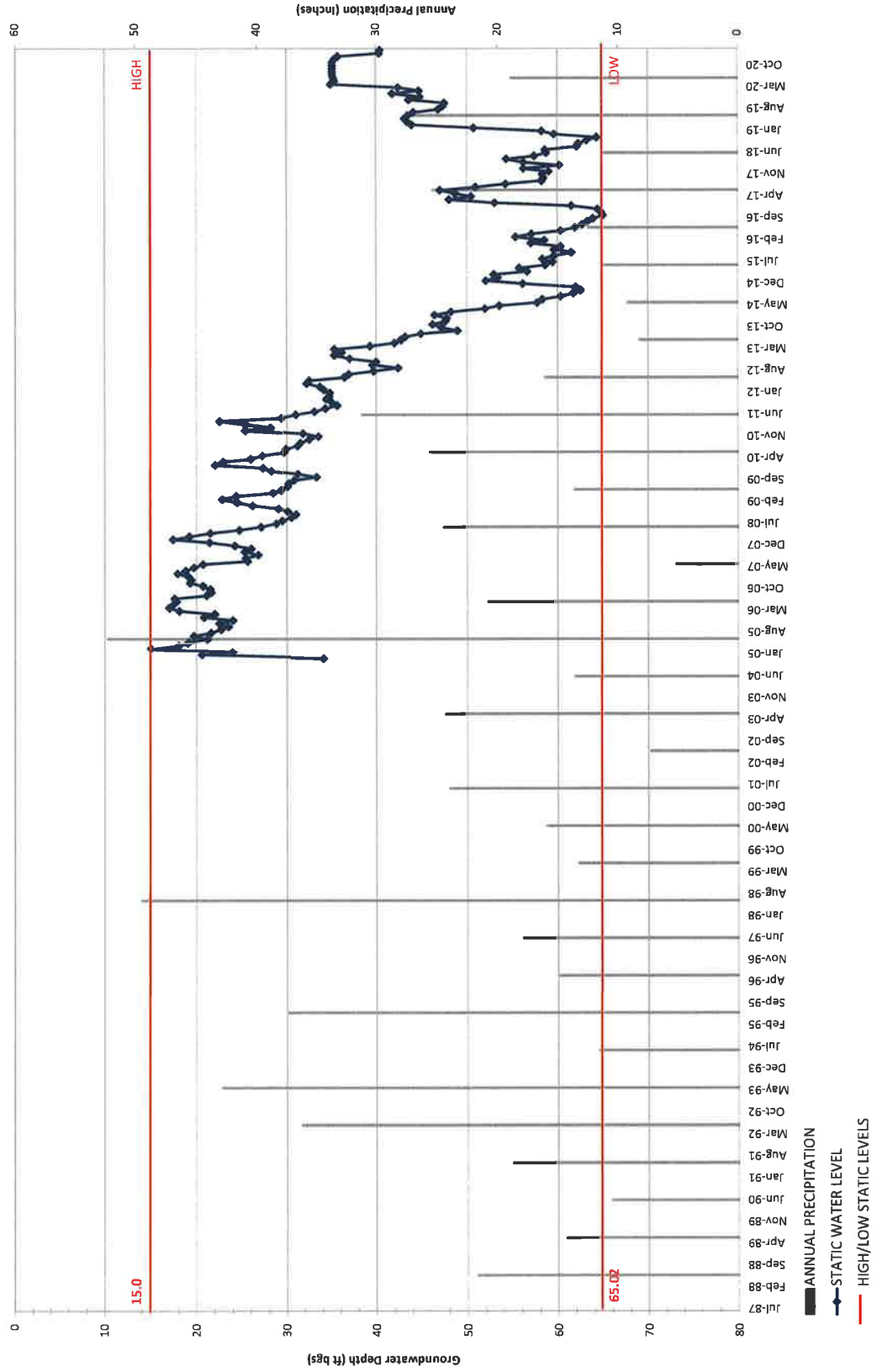


SCV WATER WELL N
STATIC WATER LEVEL

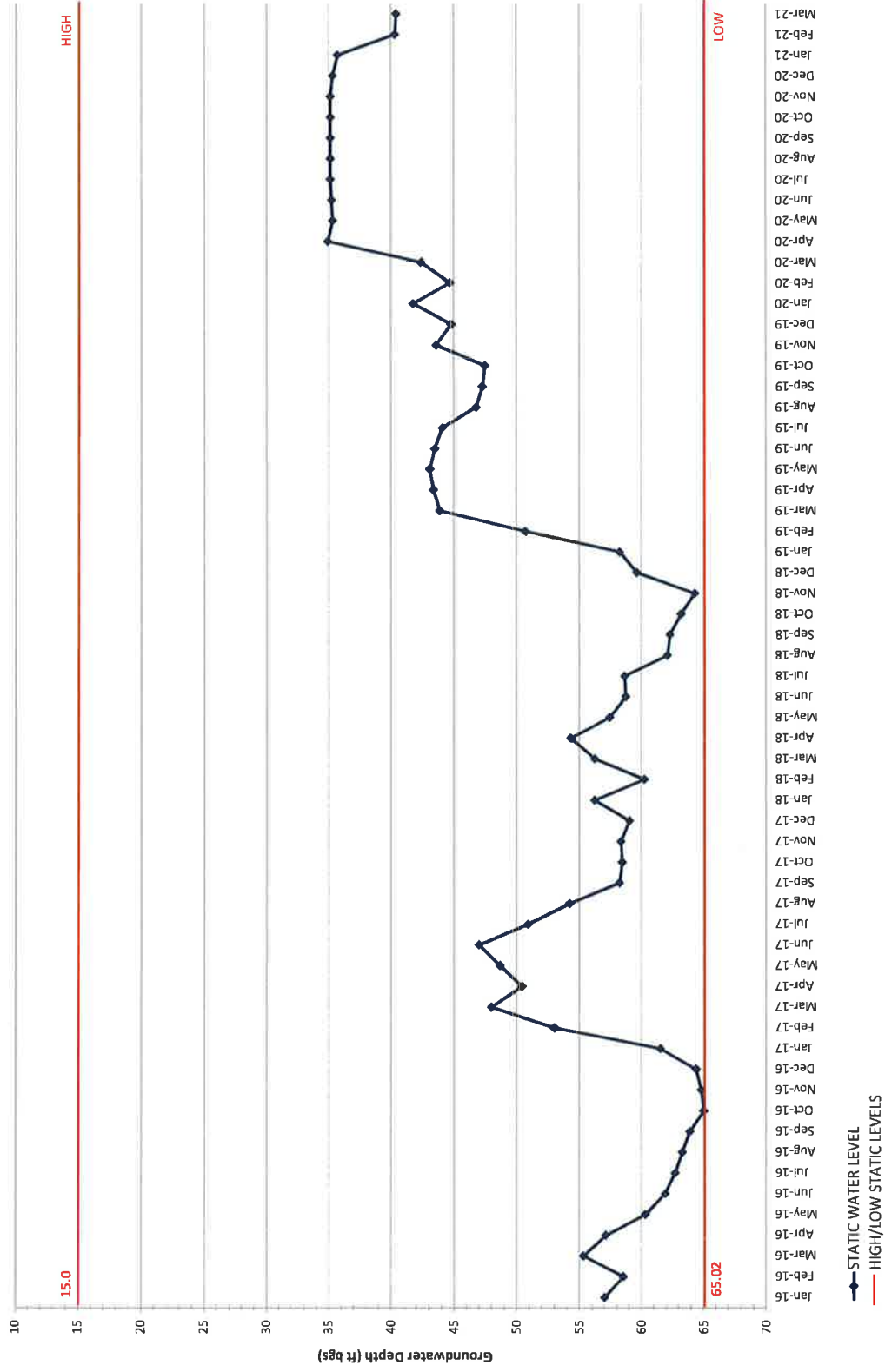


SCV WATER WELL N7

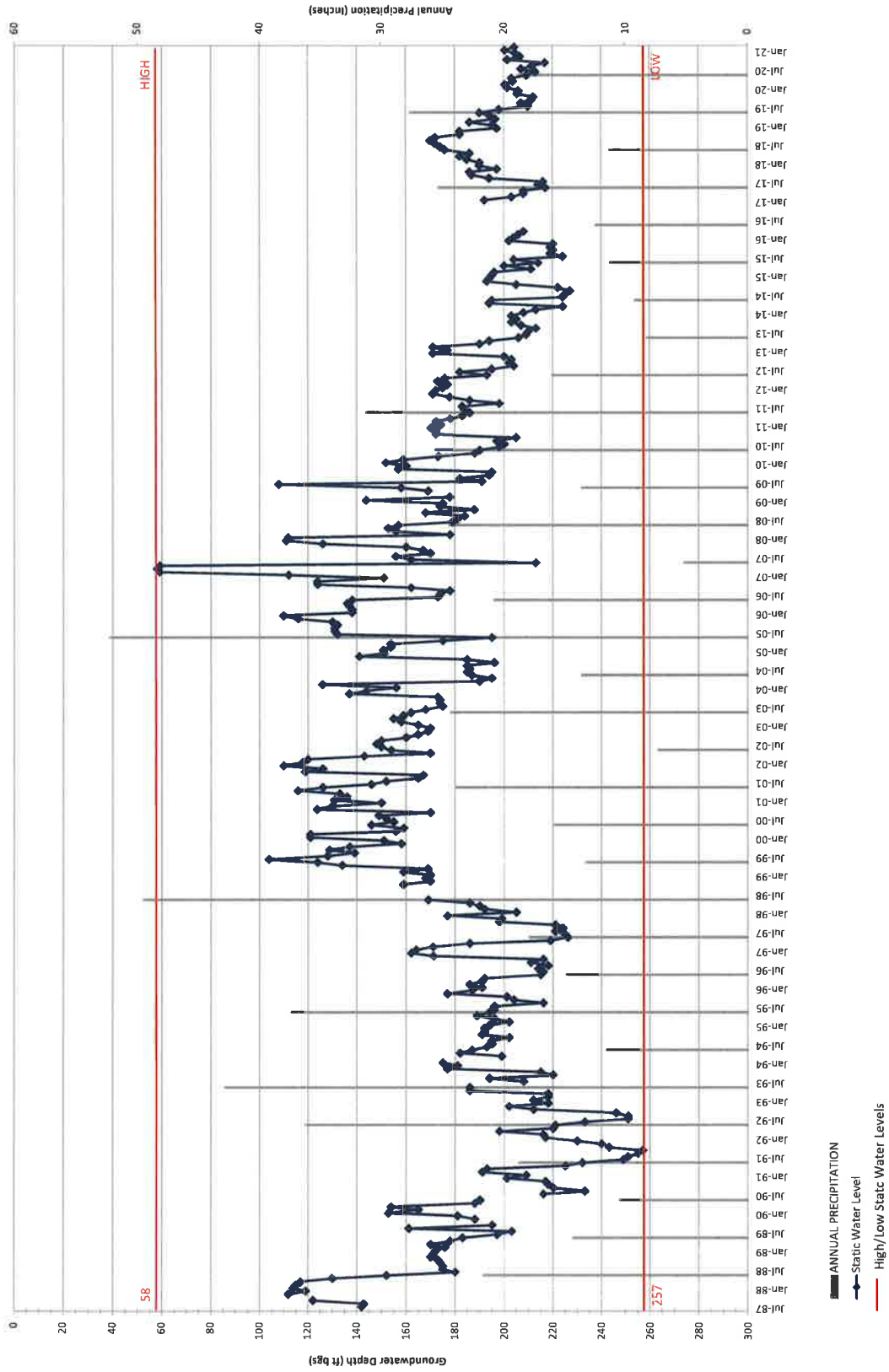
STATIC WATER LEVEL VS. PRECIPITATION



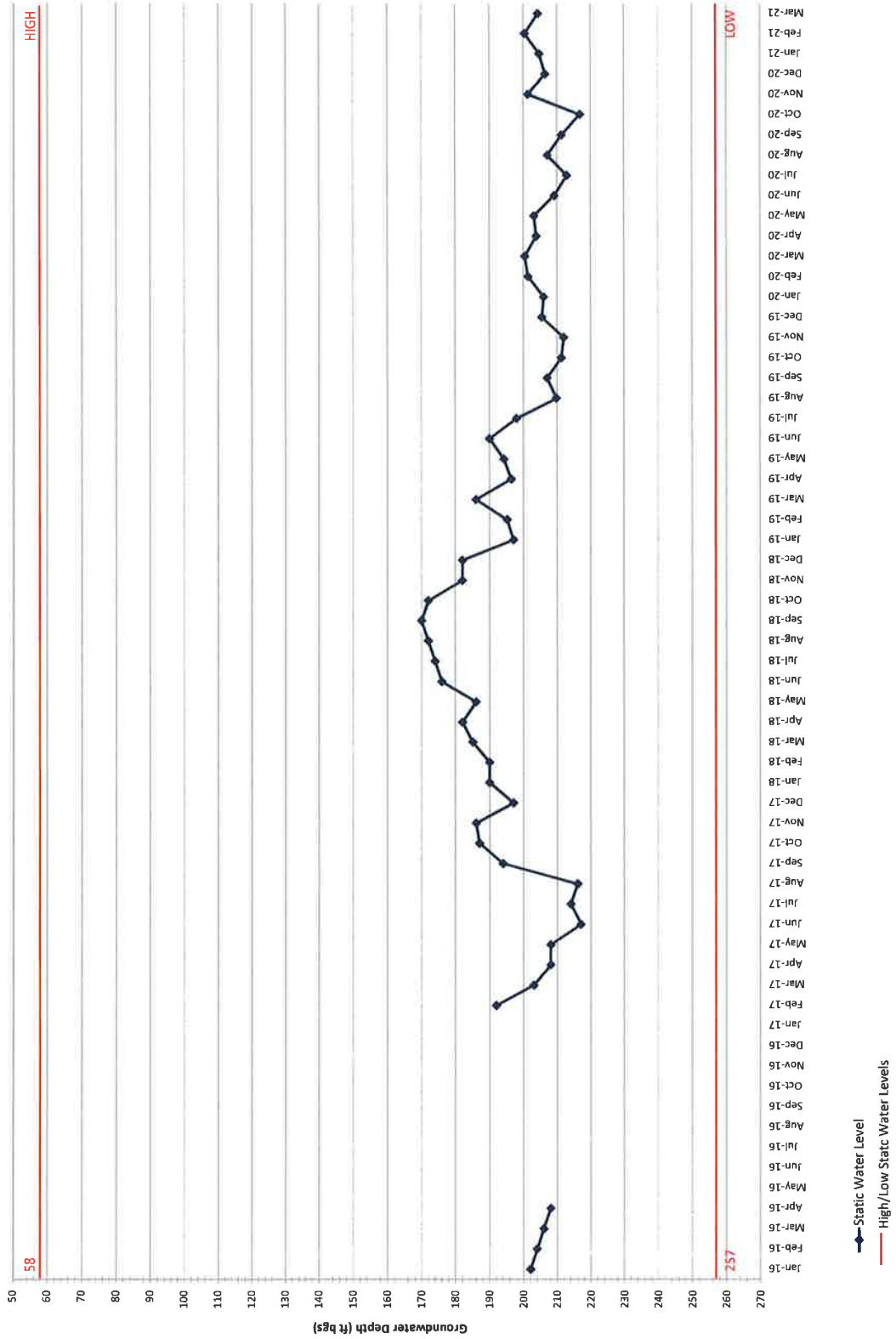
SCV WATER WELL N7
STATIC WATER LEVEL



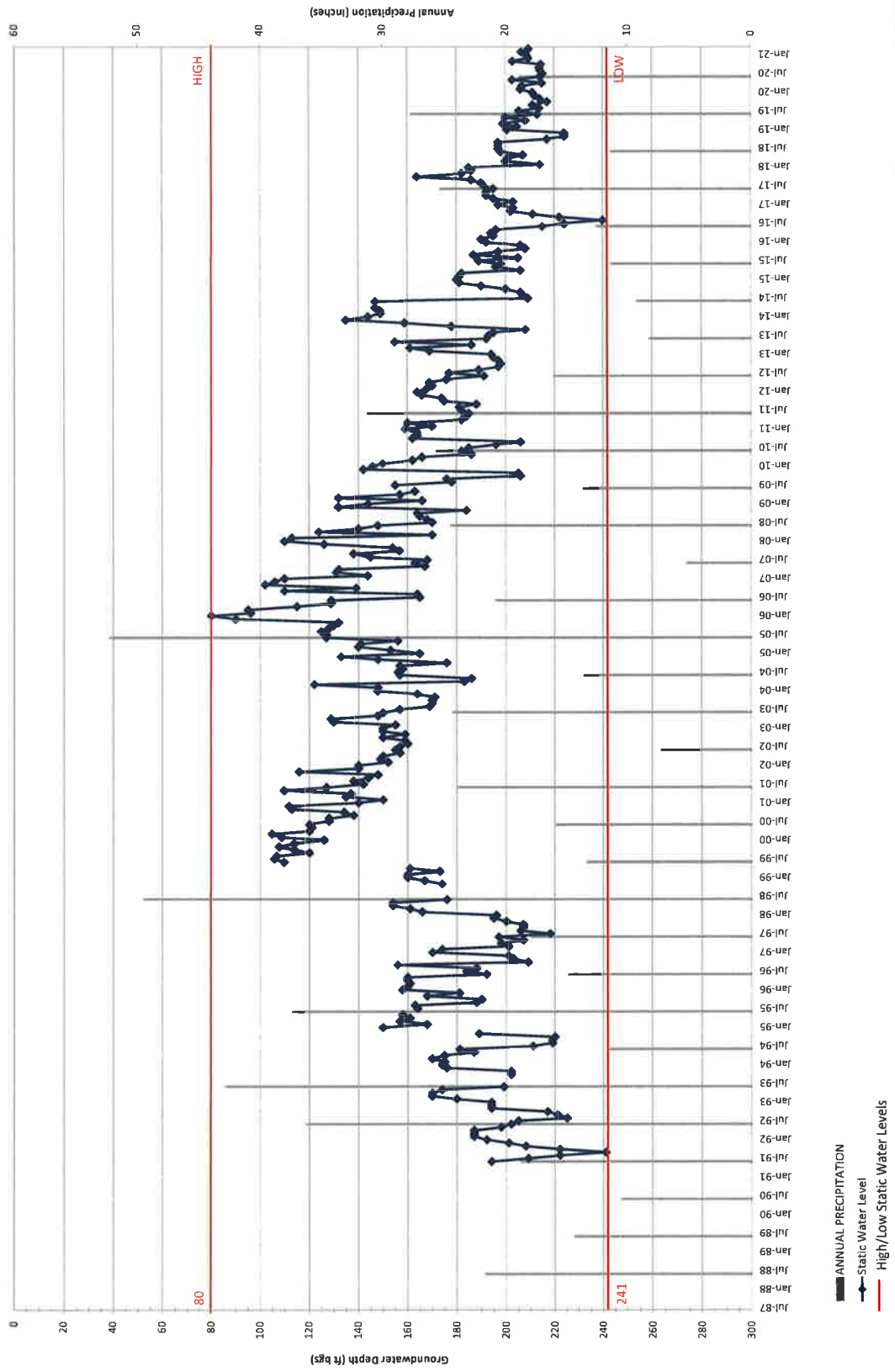
SCV WATER WELL N12
STATIC WATER LEVEL VS. PRECIPITATION



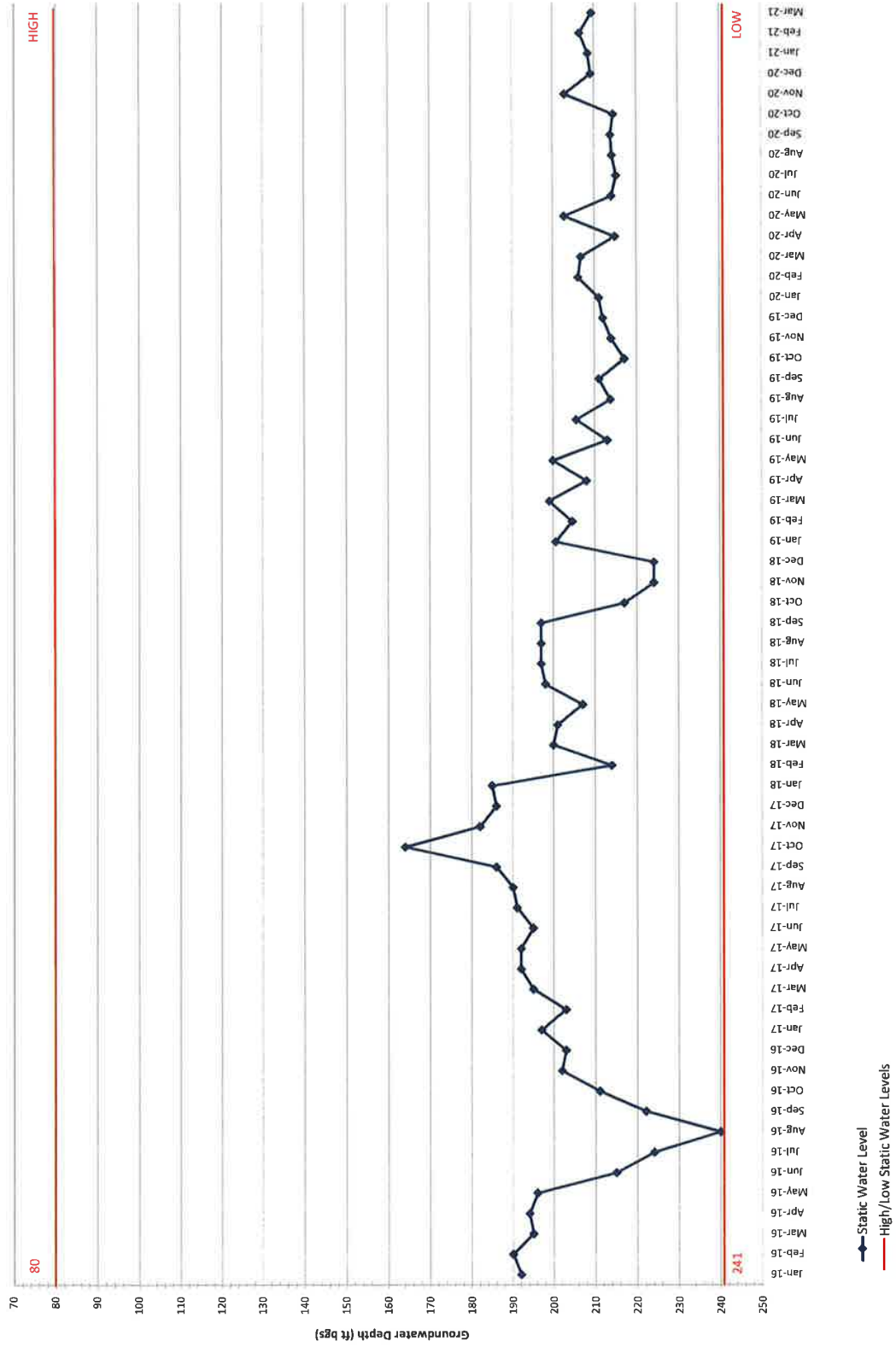
SCV WATER WELL N12
STATIC WATER LEVEL



SCV WATER WELL N13
STATIC WATER LEVEL VS PRECIPITATION

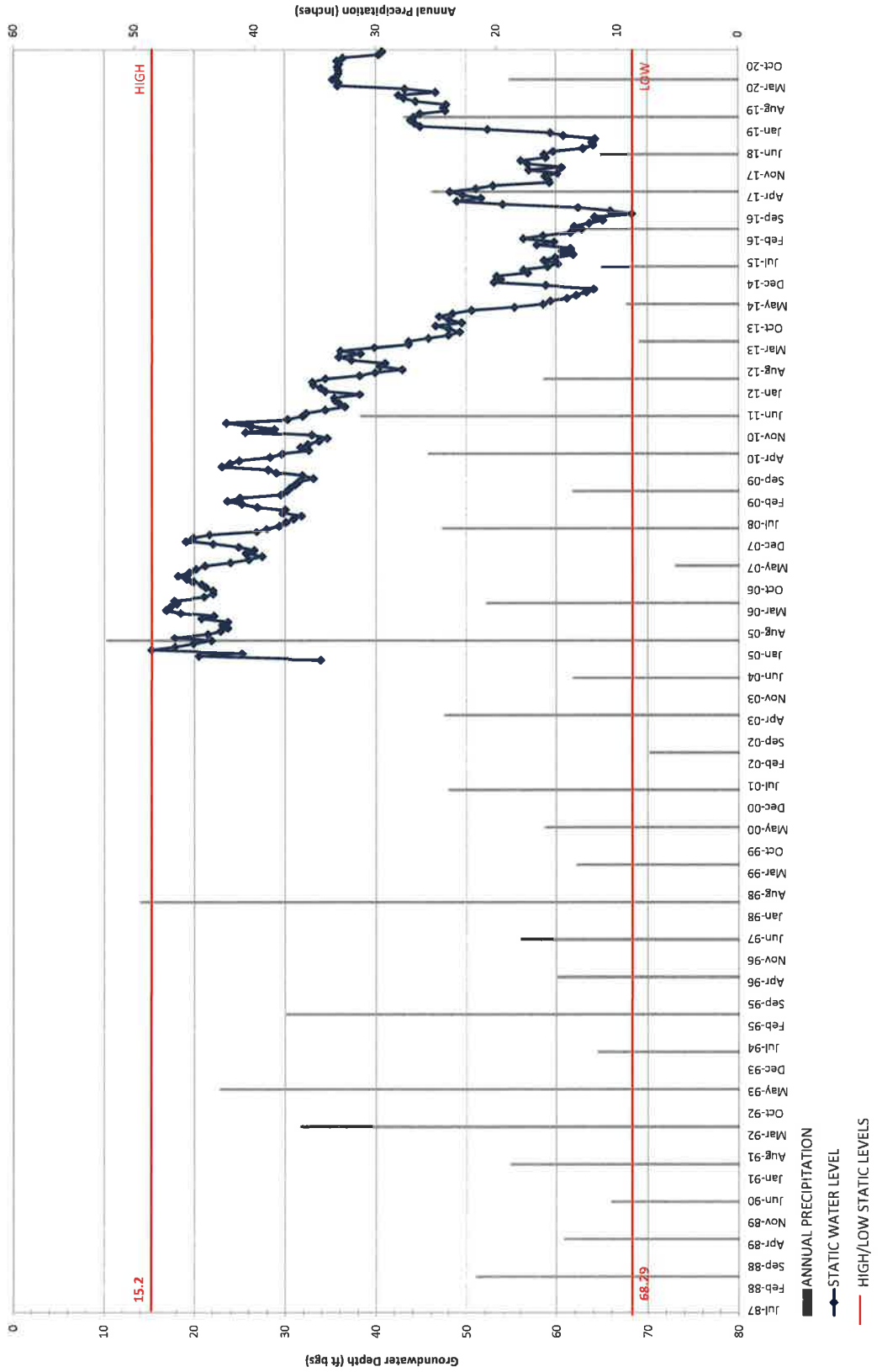


SCV WATER WELL N13
STATIC WATER LEVEL

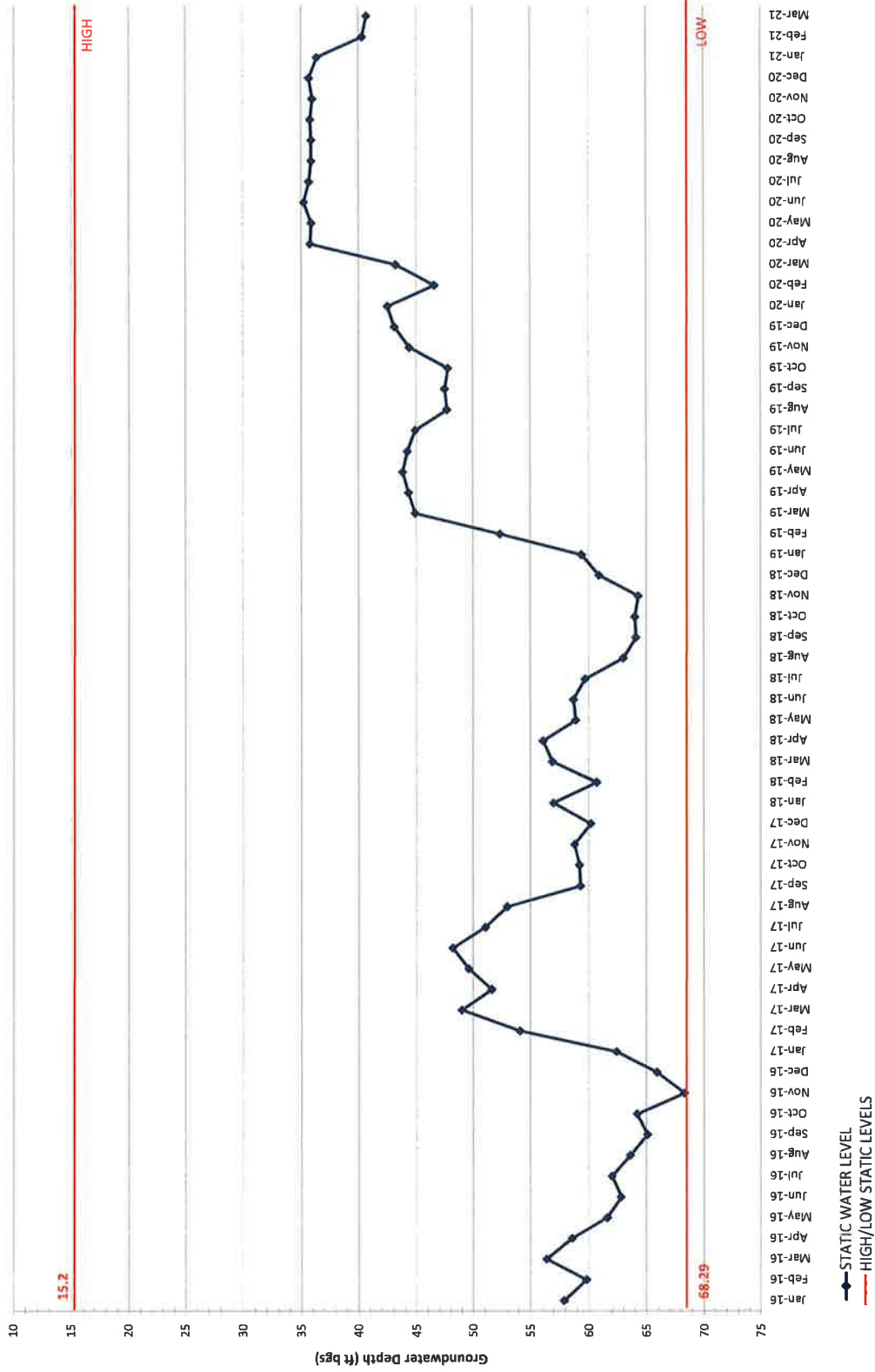


SCV WATER WELL N8

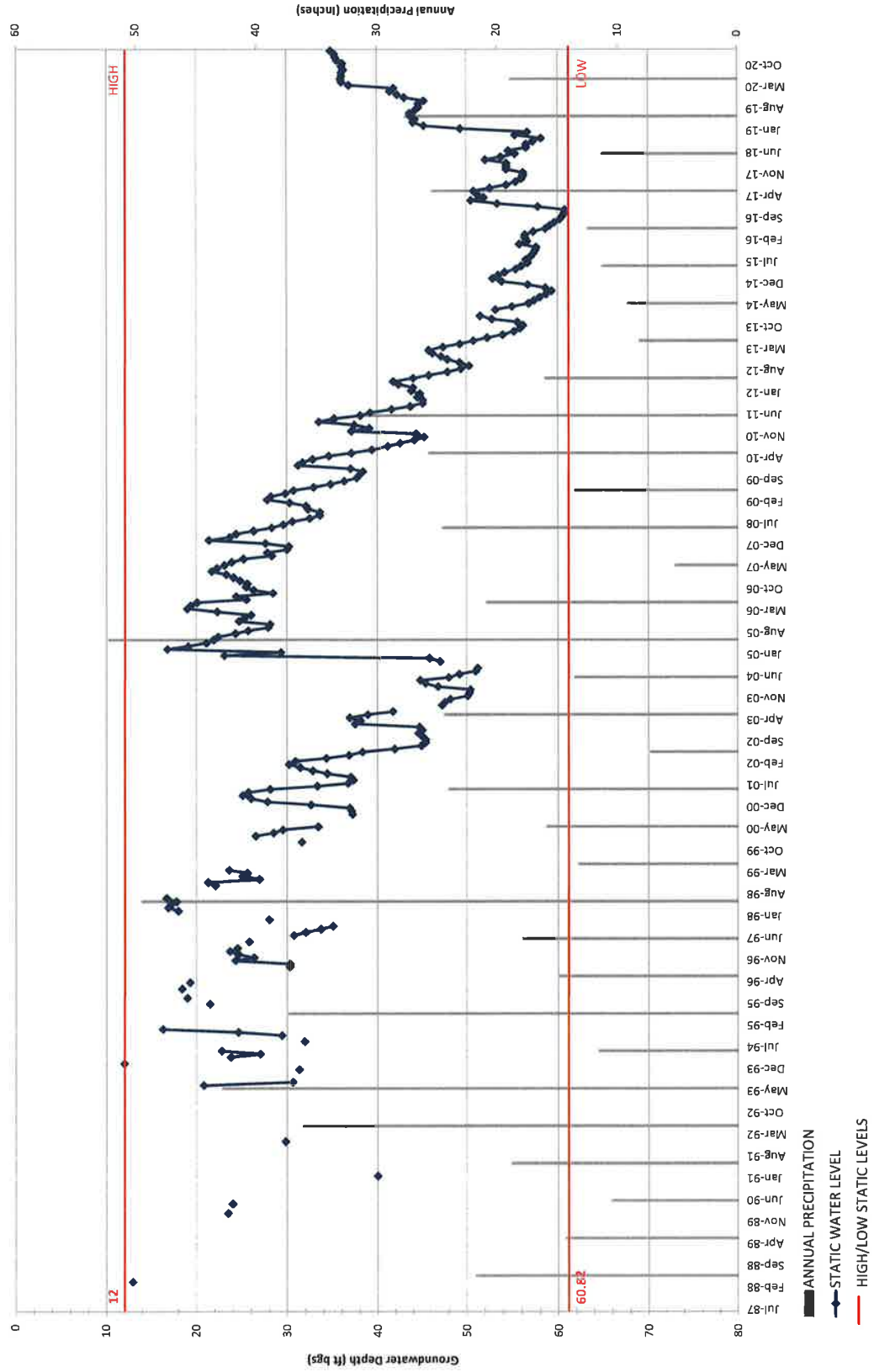
STATIC WATER LEVEL VS PRECIPITATION



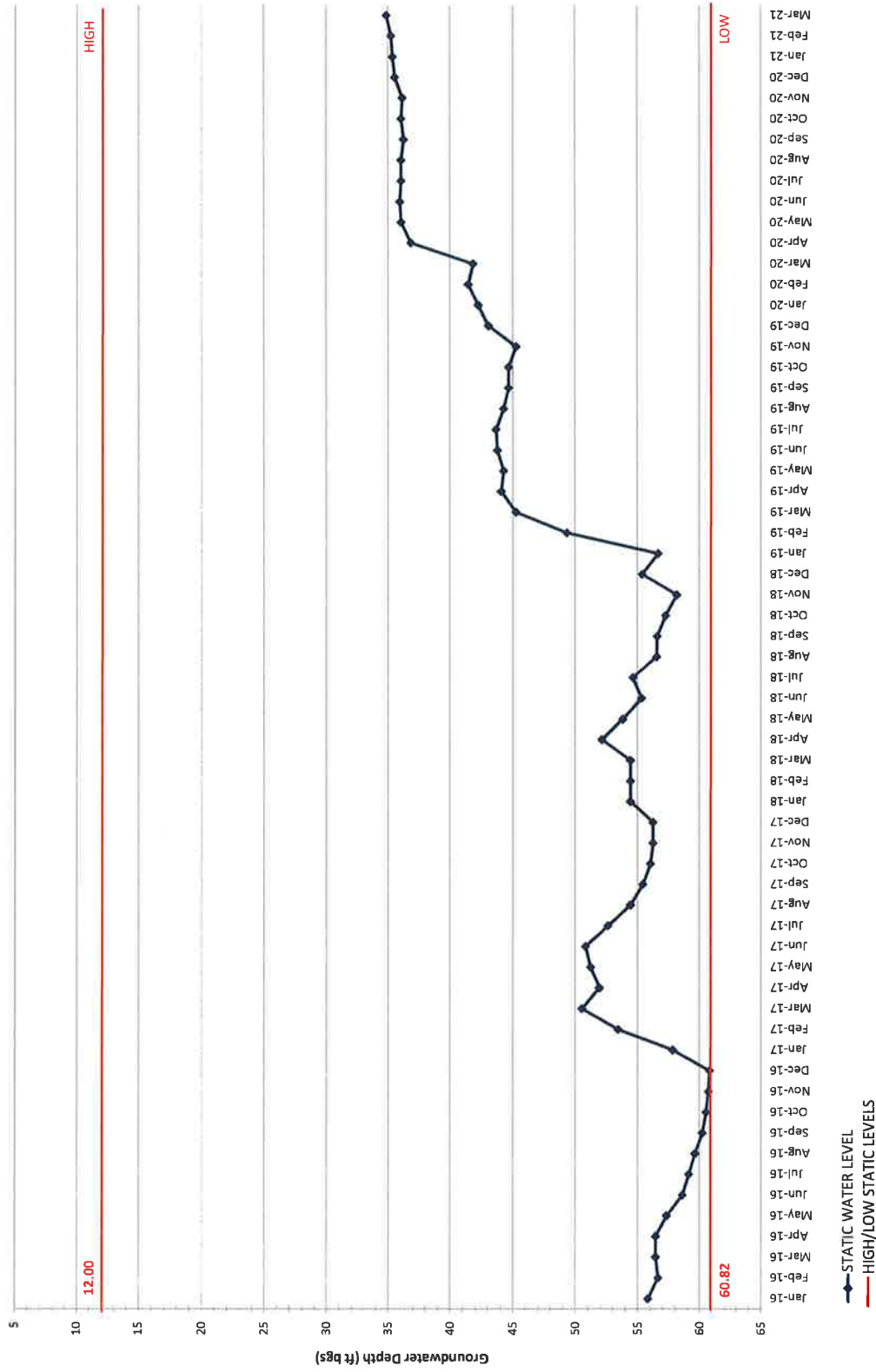
SCV WATER WELL N8
STATIC WATER LEVEL



SCV WATER WELL Q2
 STATIC WATER LEVEL VS PRECIPITATION

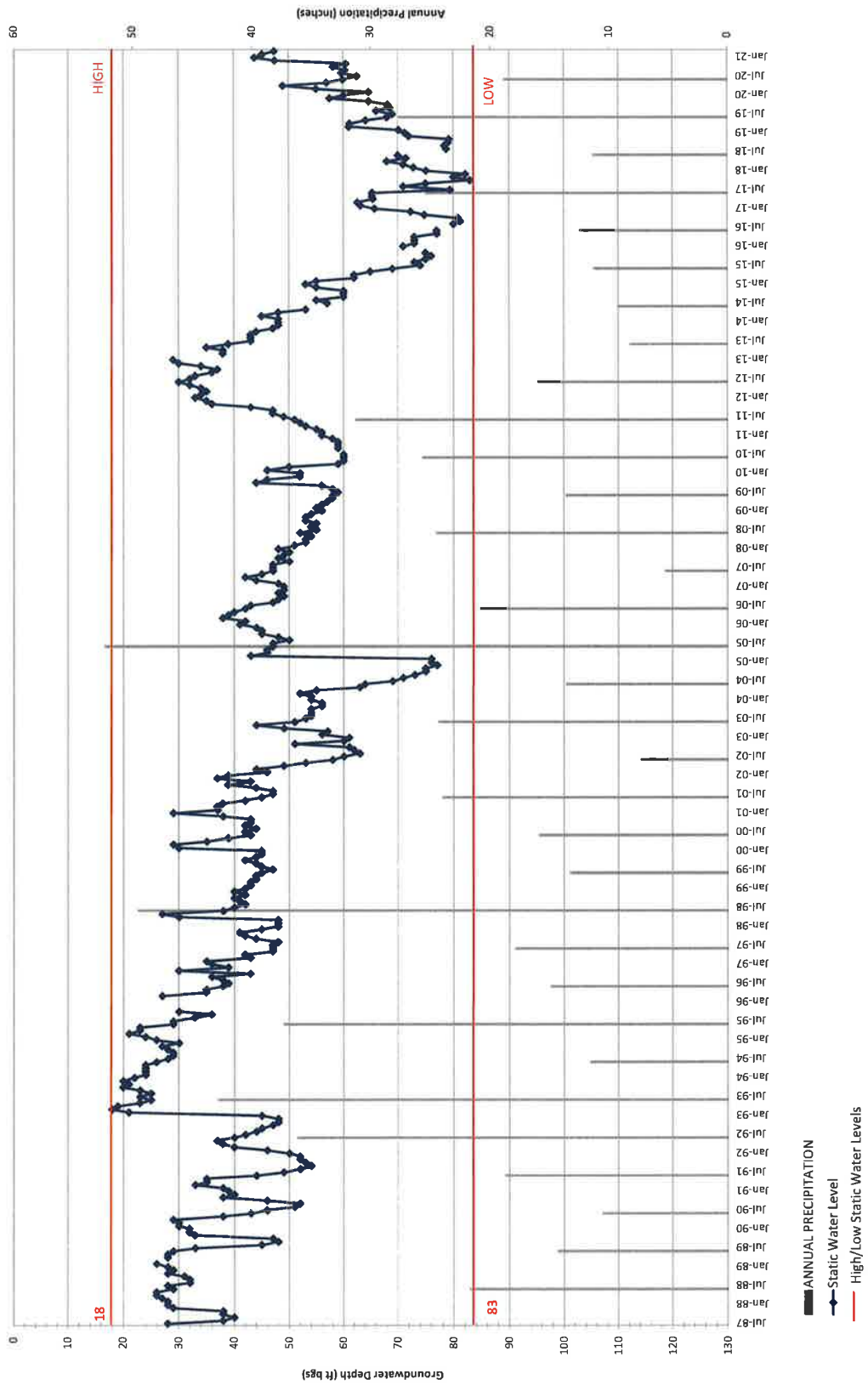


SCV WATER WELL Q2
STATIC WATER LEVEL

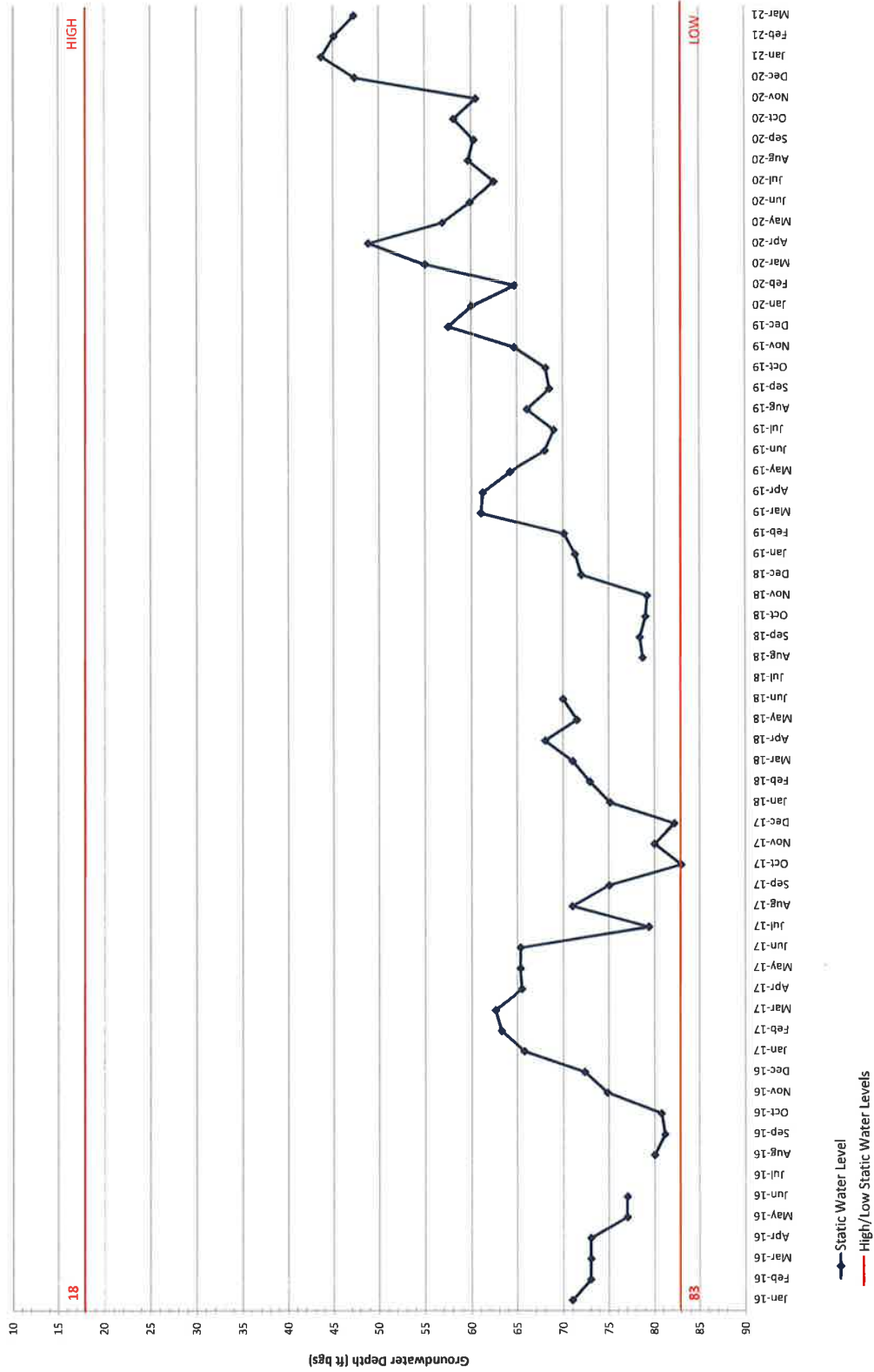


SCV WATER WELL GUIDA #14

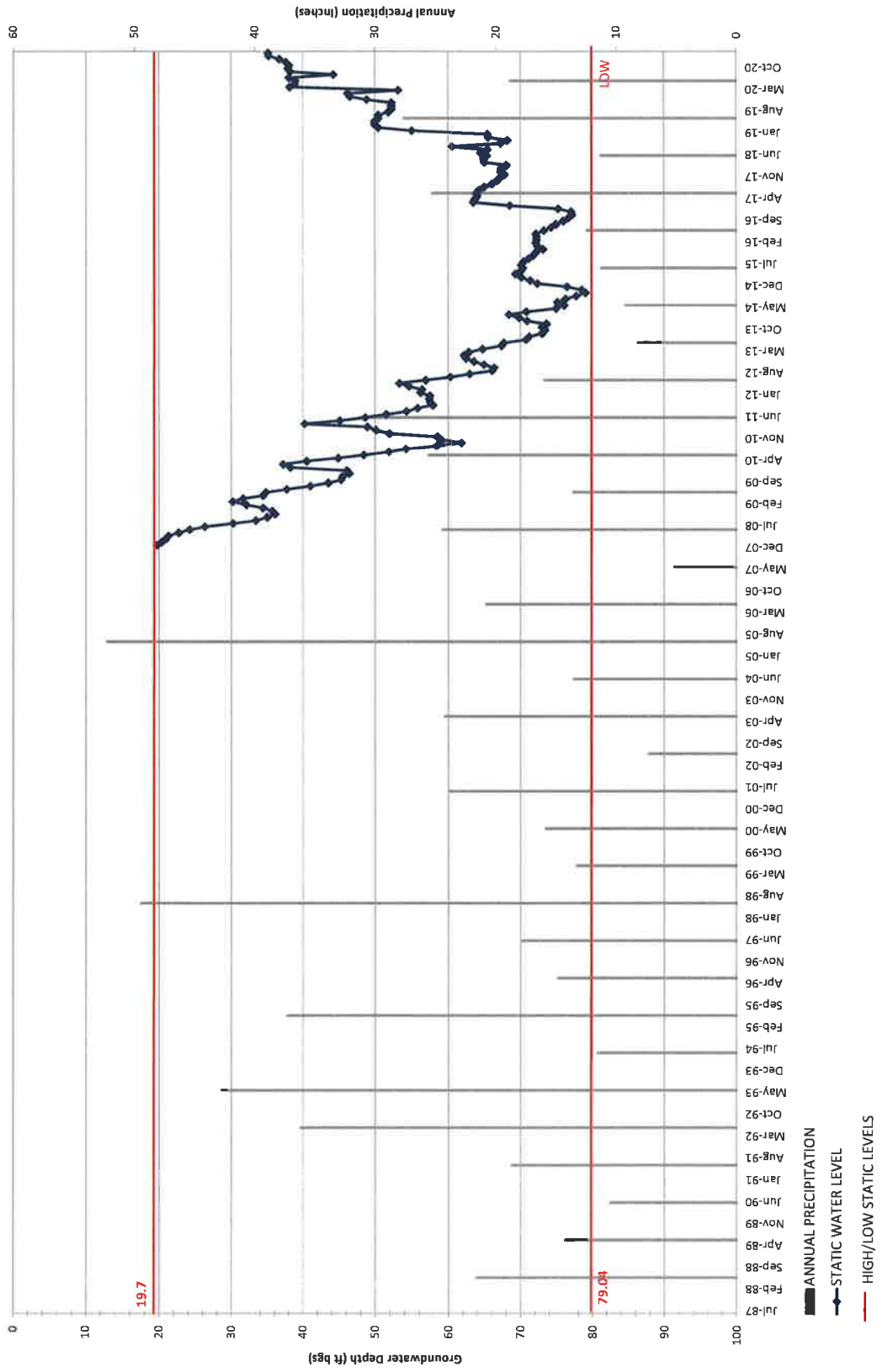
STATIC WATER LEVEL VS PRECIPITATION



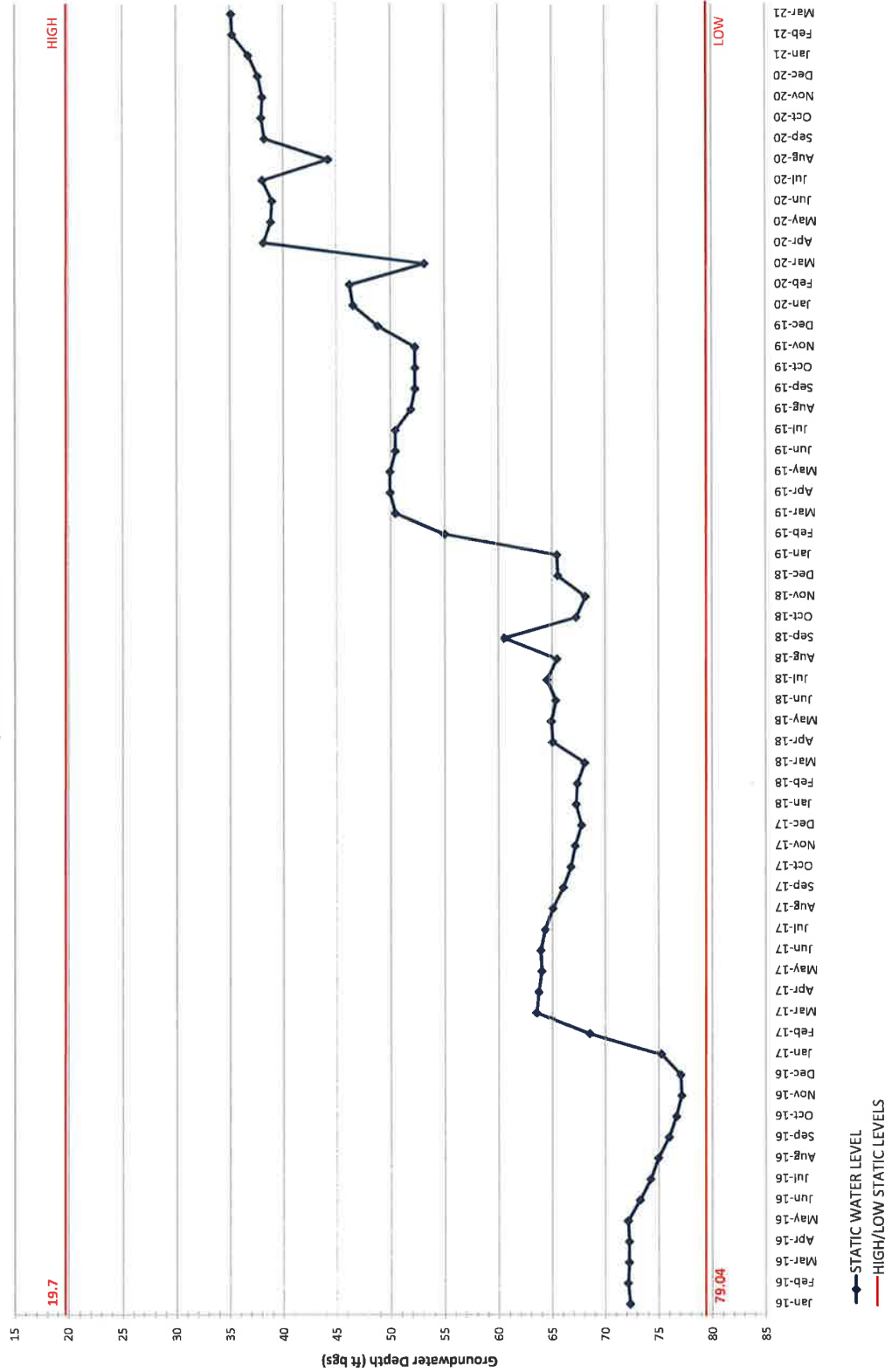
SCV WATER WELL GUIDA #14
STATIC WATER LEVEL



SCV WATER WELL T7
 STATIC WATER LEVEL VS PRECIPITATION

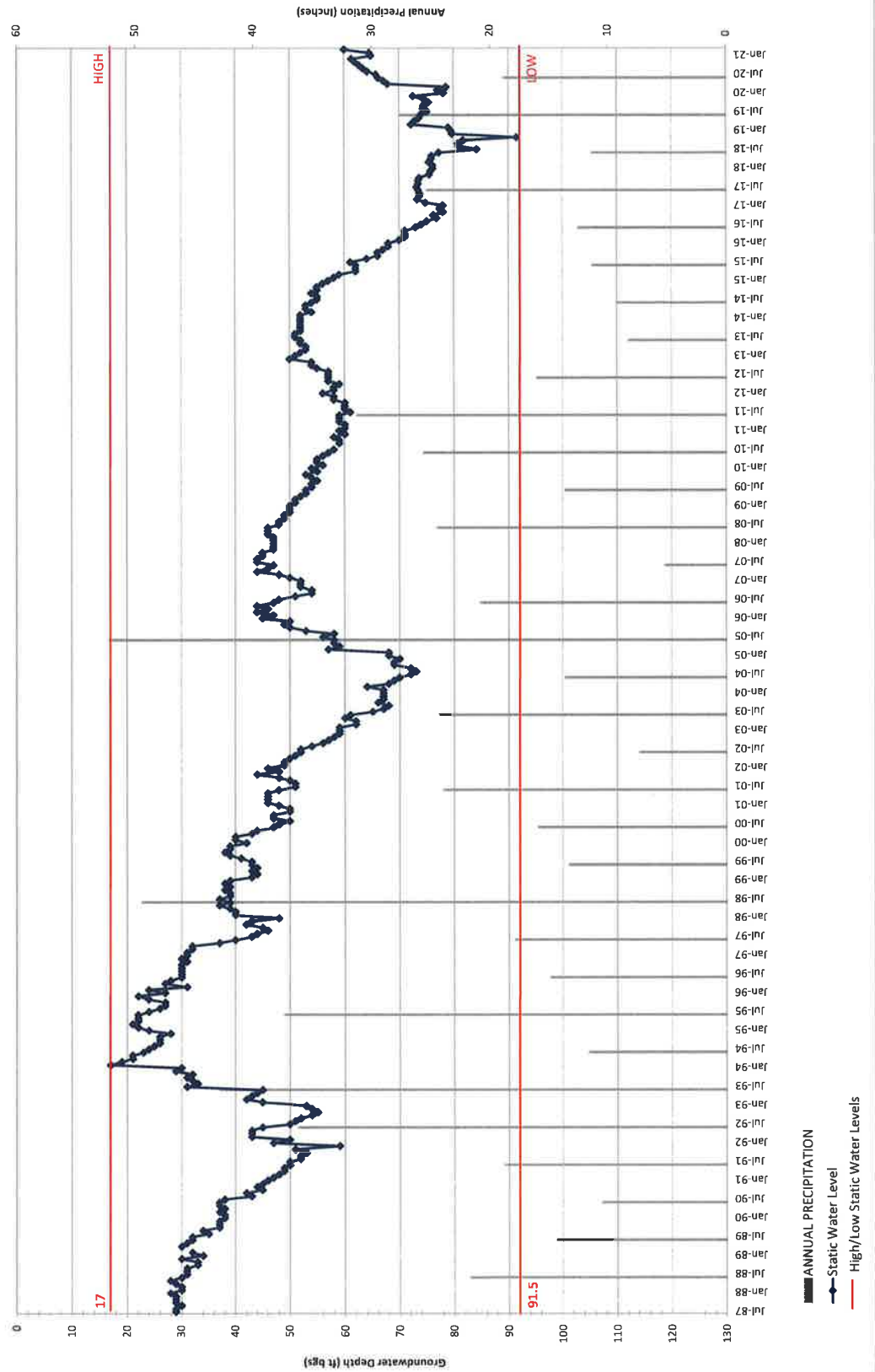


SCV WATER WELL T7
STATIC WATER LEVEL

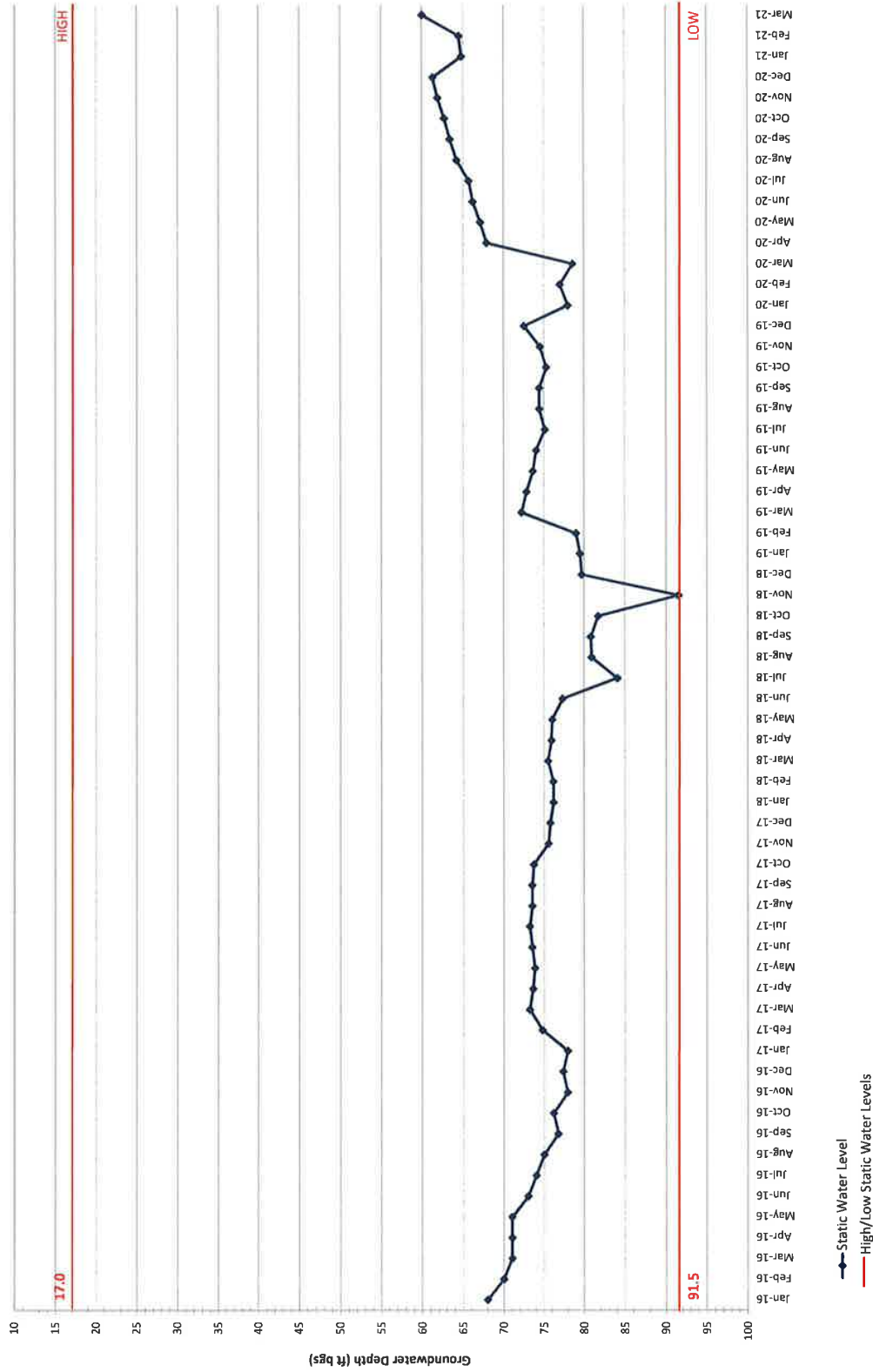


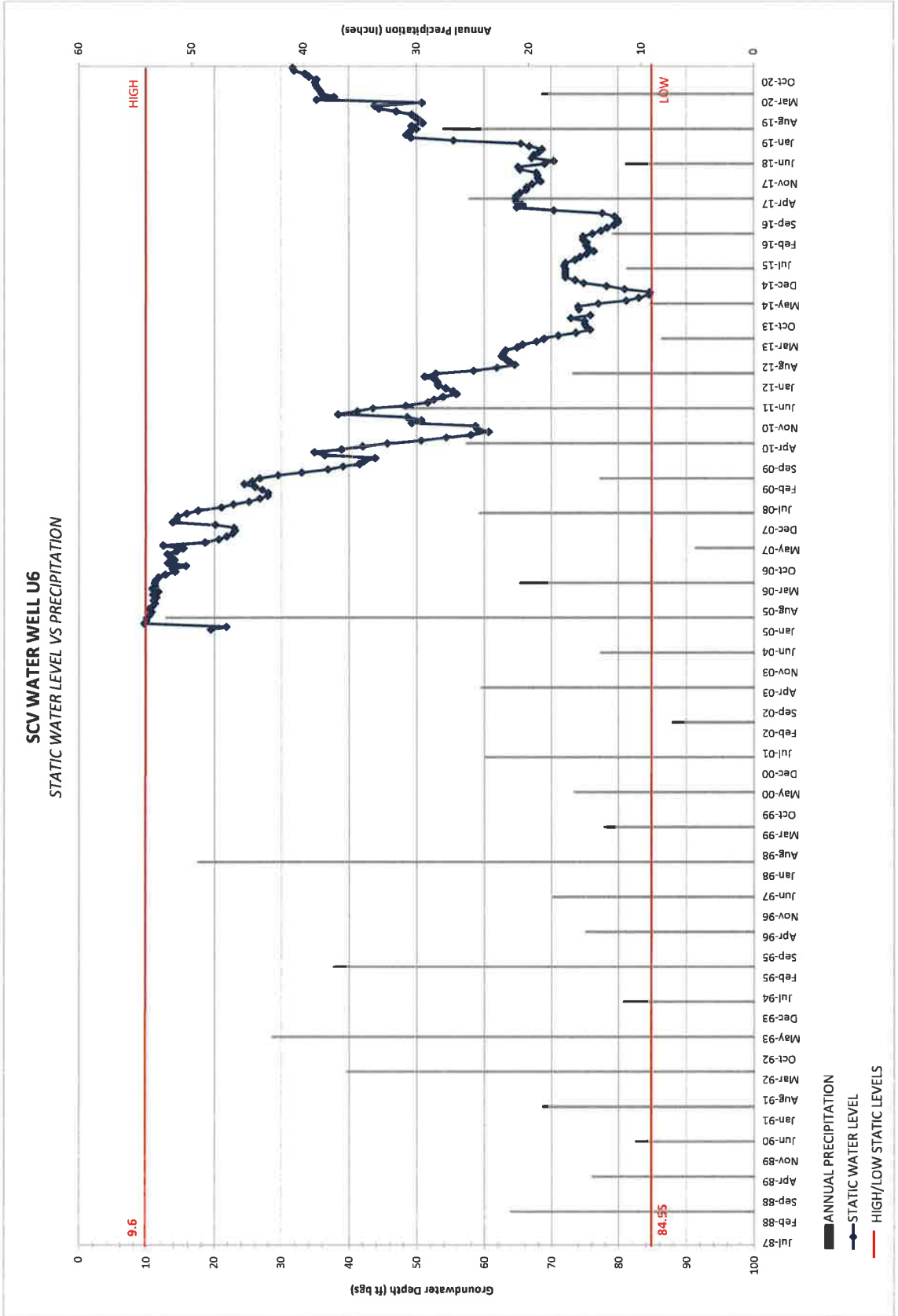
SCV WATER WELL CLARK #15

STATIC WATER LEVEL VS PRECIPITATION

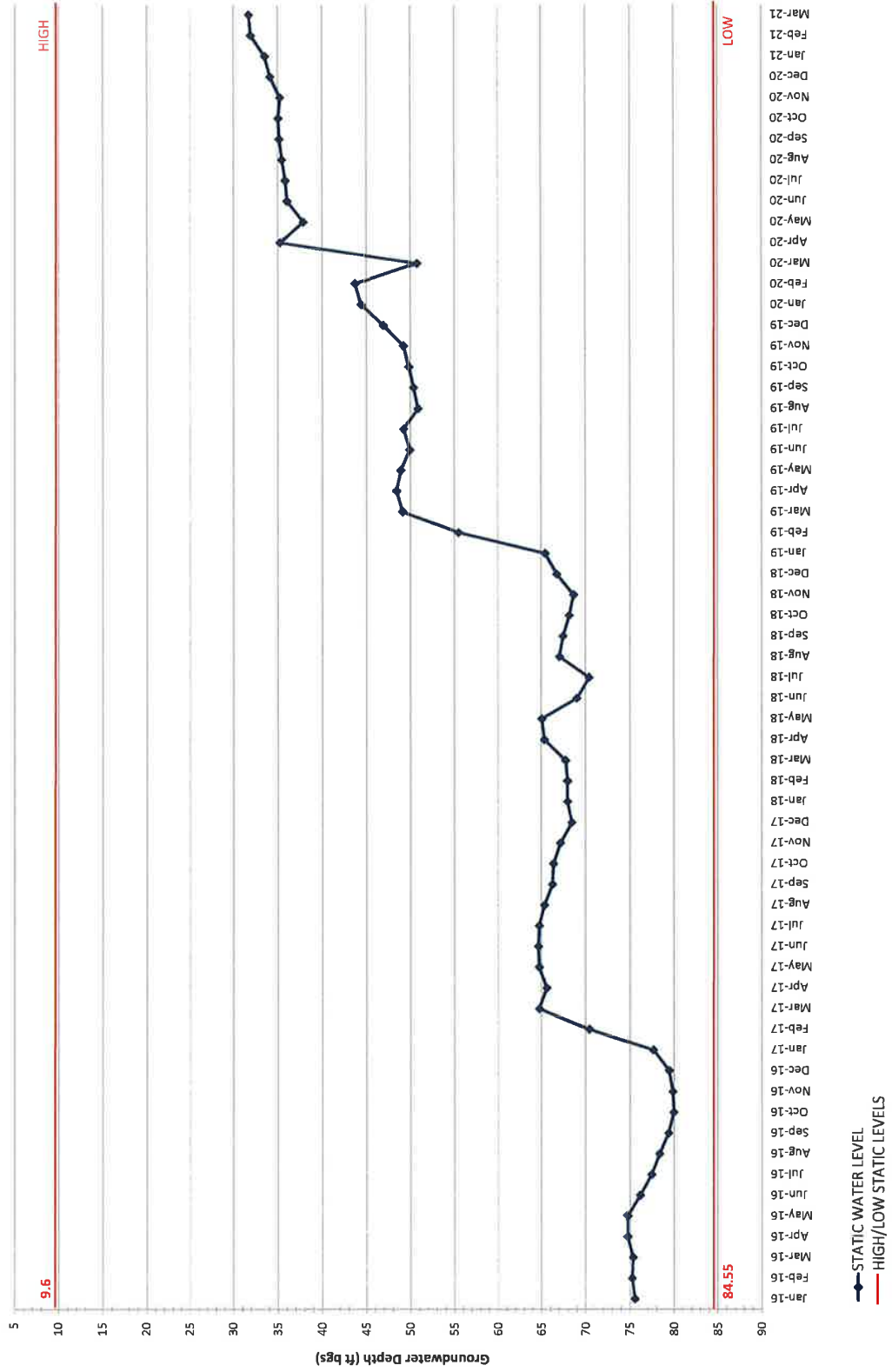


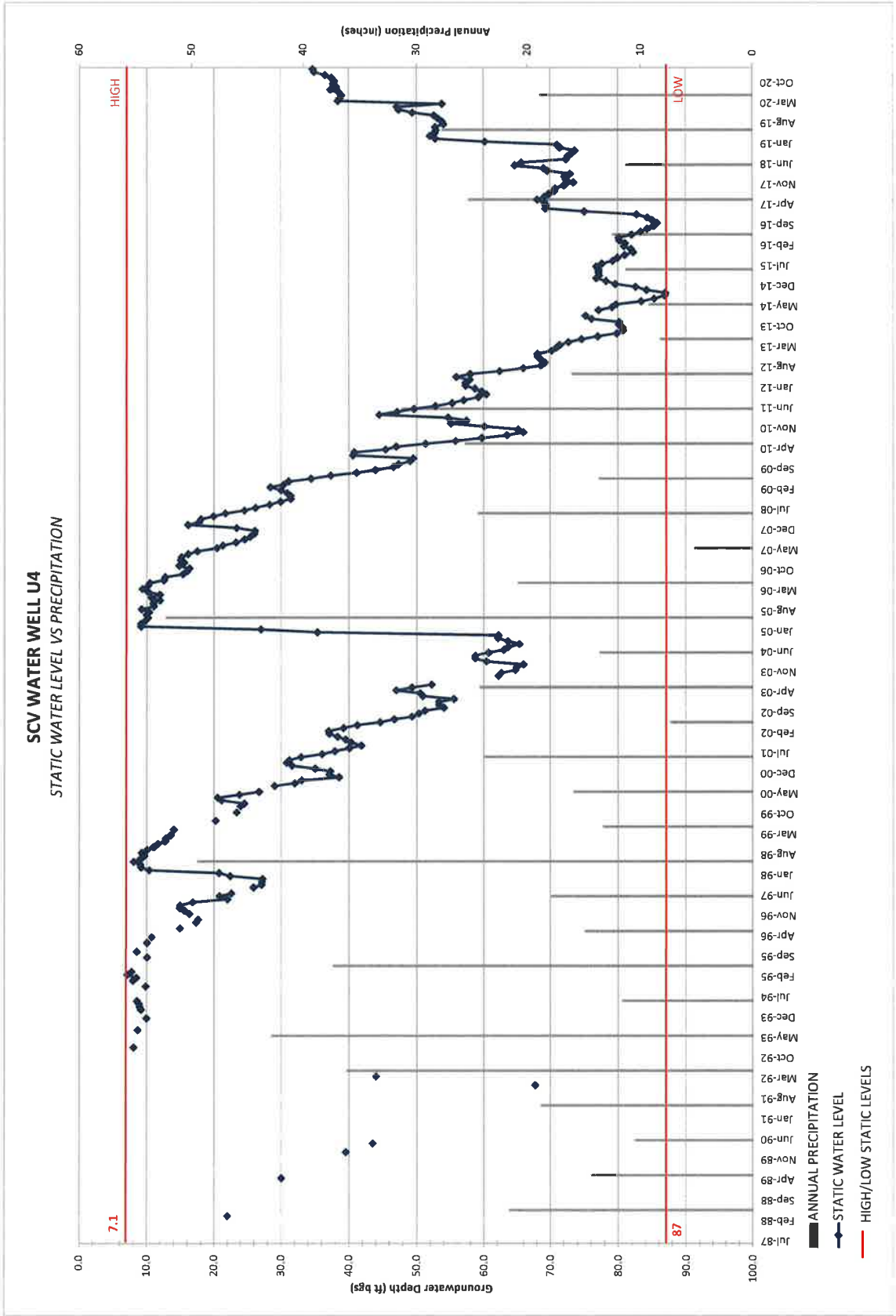
SCV WATER WELL CLARK #15
STATIC WATER LEVEL



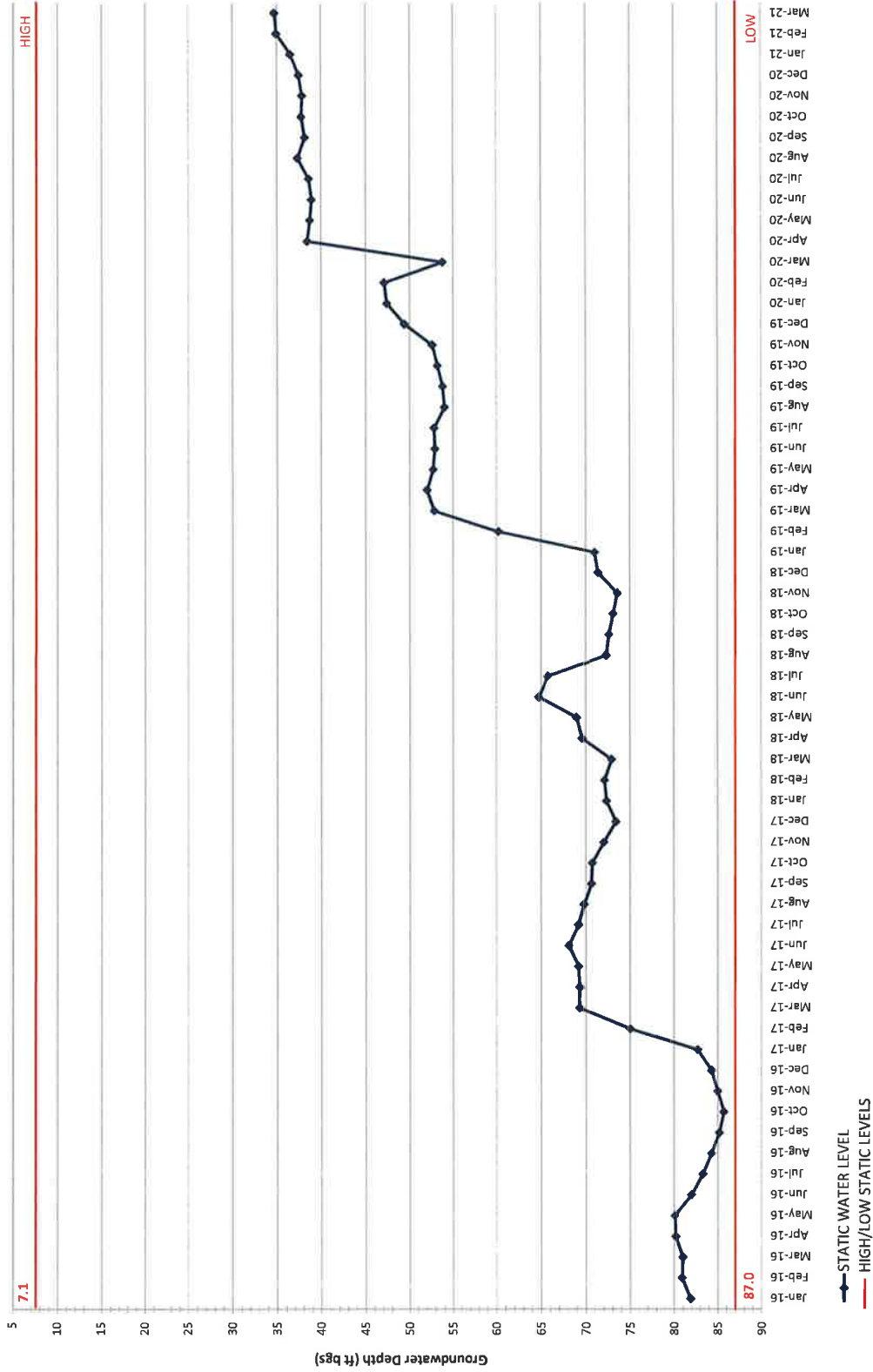


SCV WATER WELL U6
STATIC WATER LEVEL

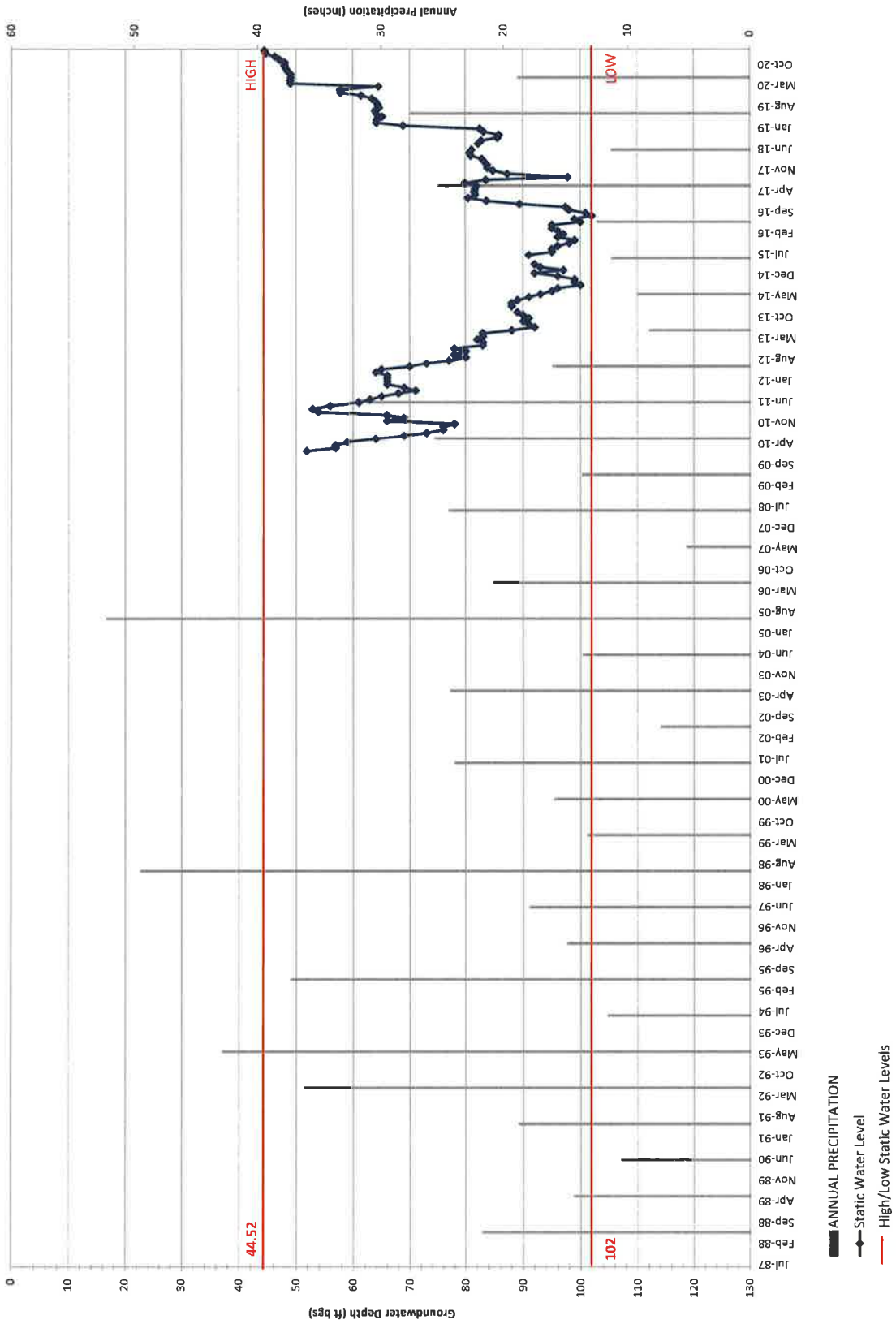




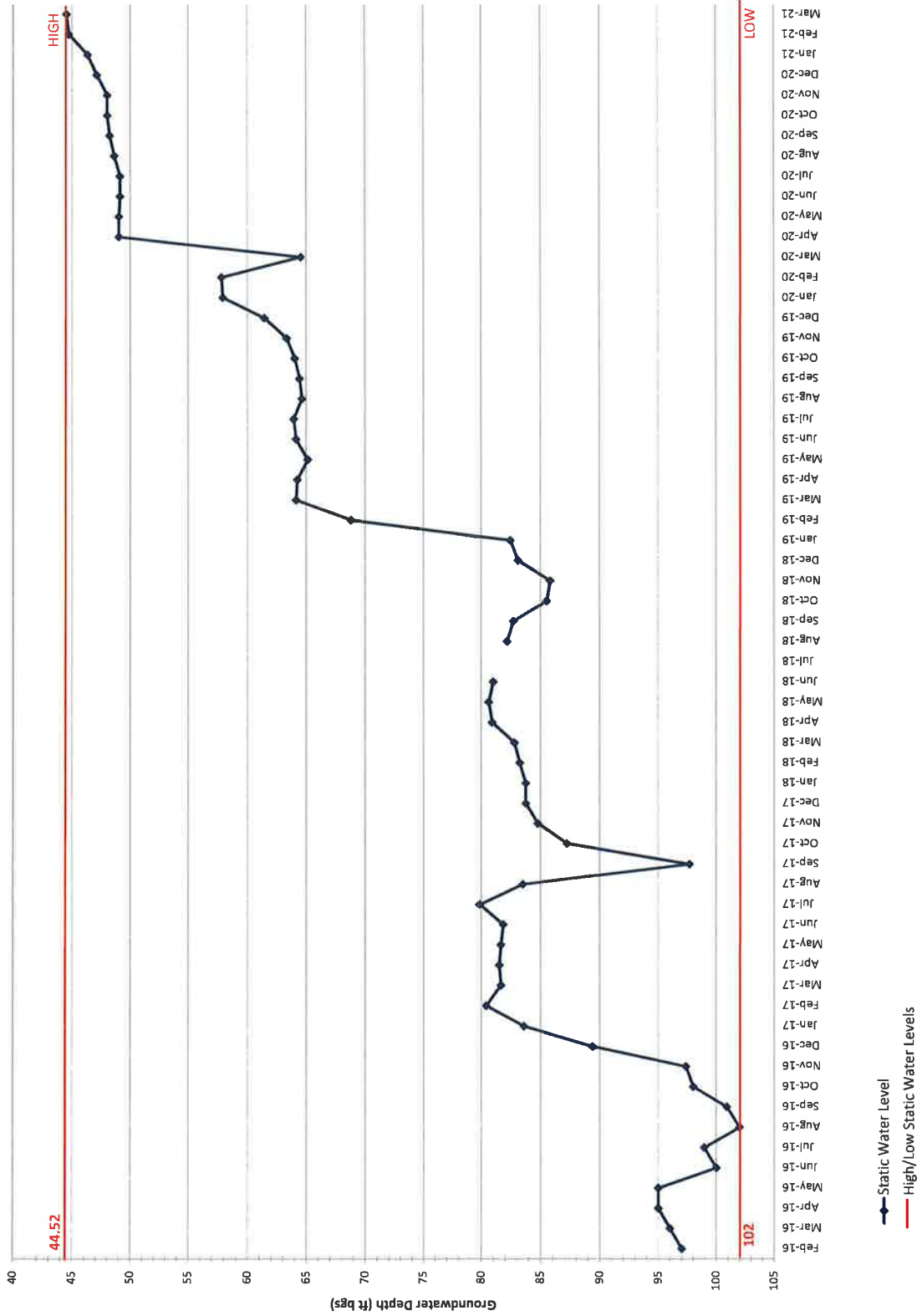
SCV WATER WELL U4
STATIC WATER LEVEL



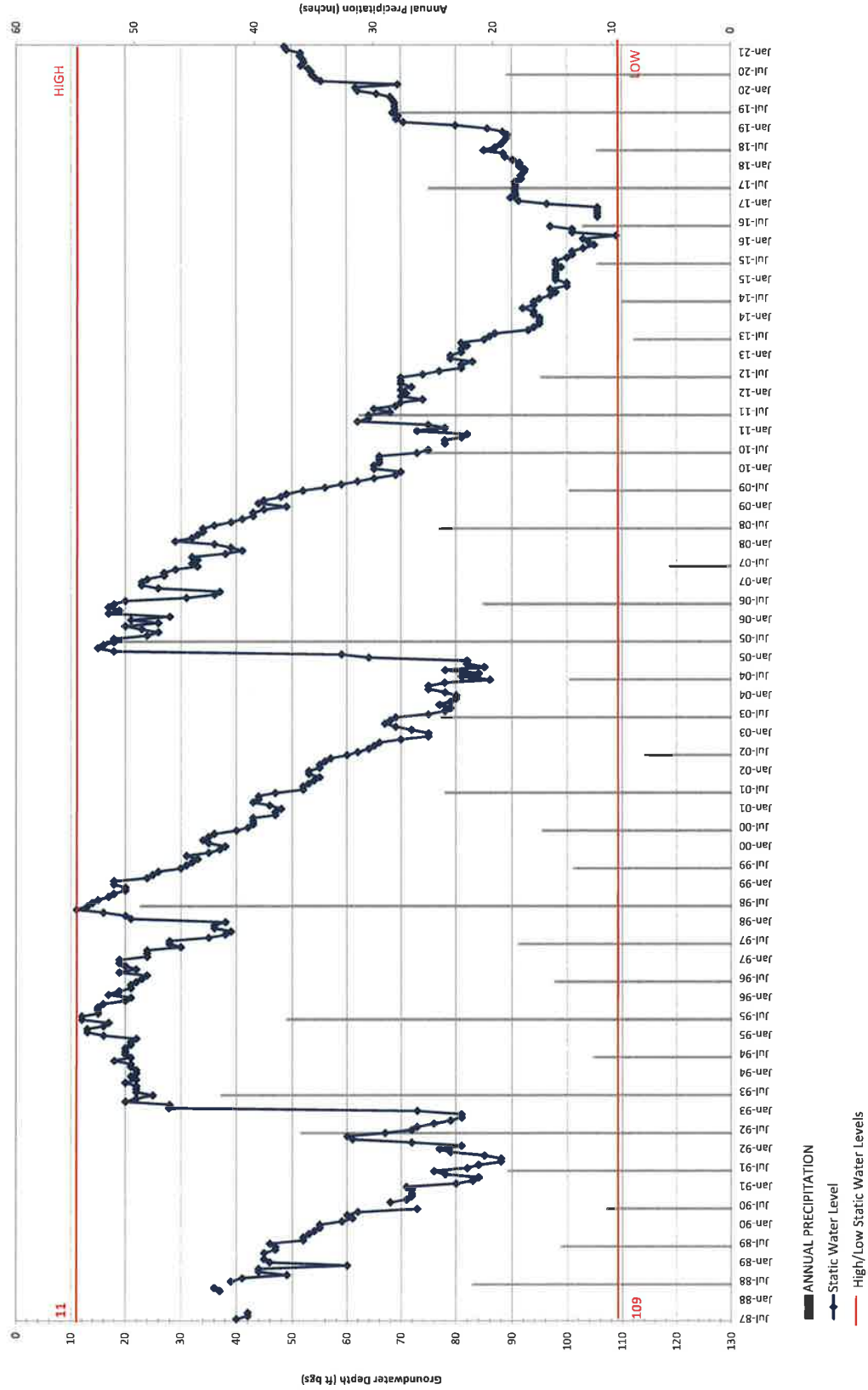
SCV WATER WELL VALLEY CENTER
 STATIC WATER LEVEL VS PRECIPITATION



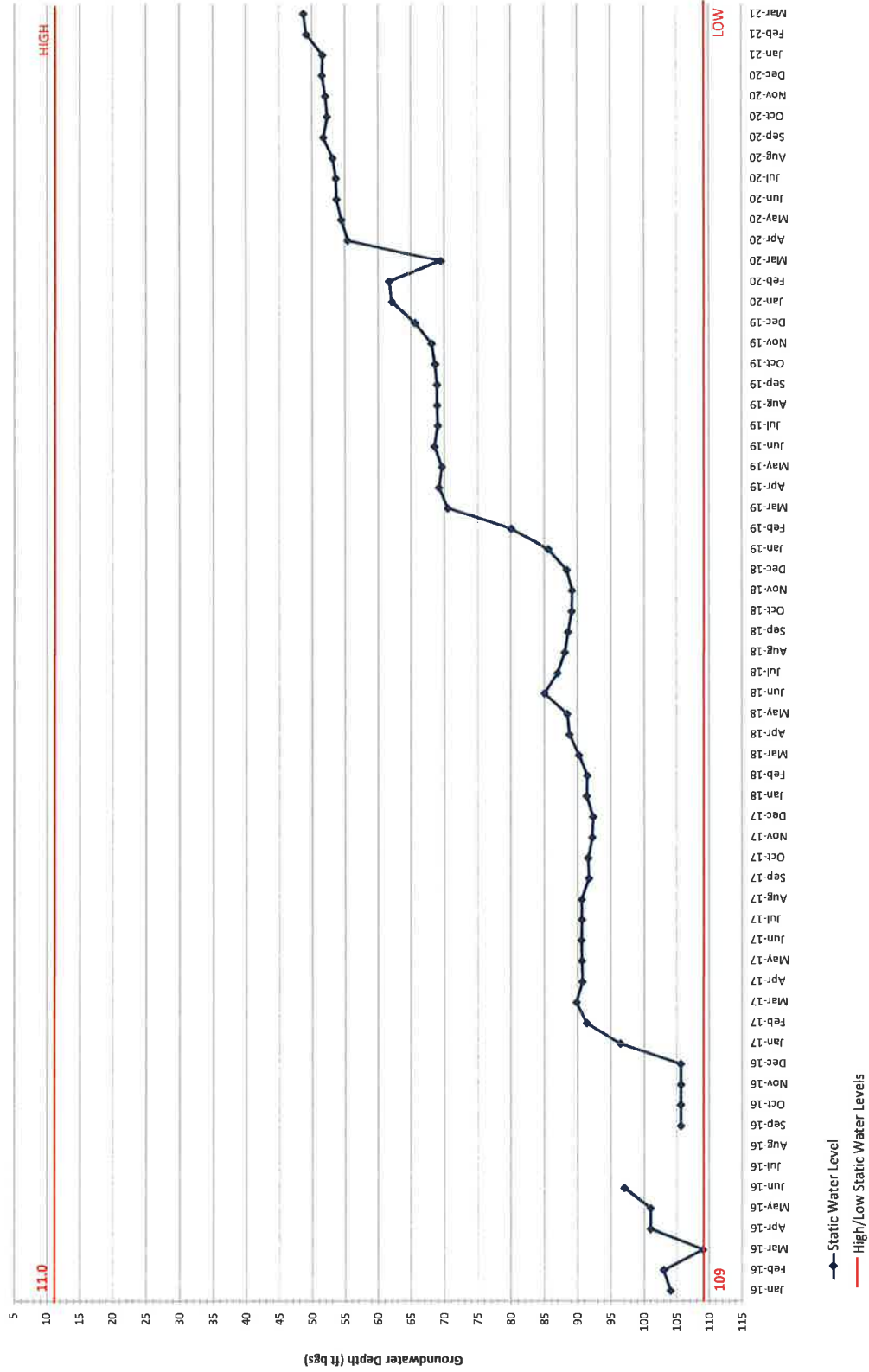
SCV WATER WELL VALLEY CENTER
STATIC WATER LEVEL



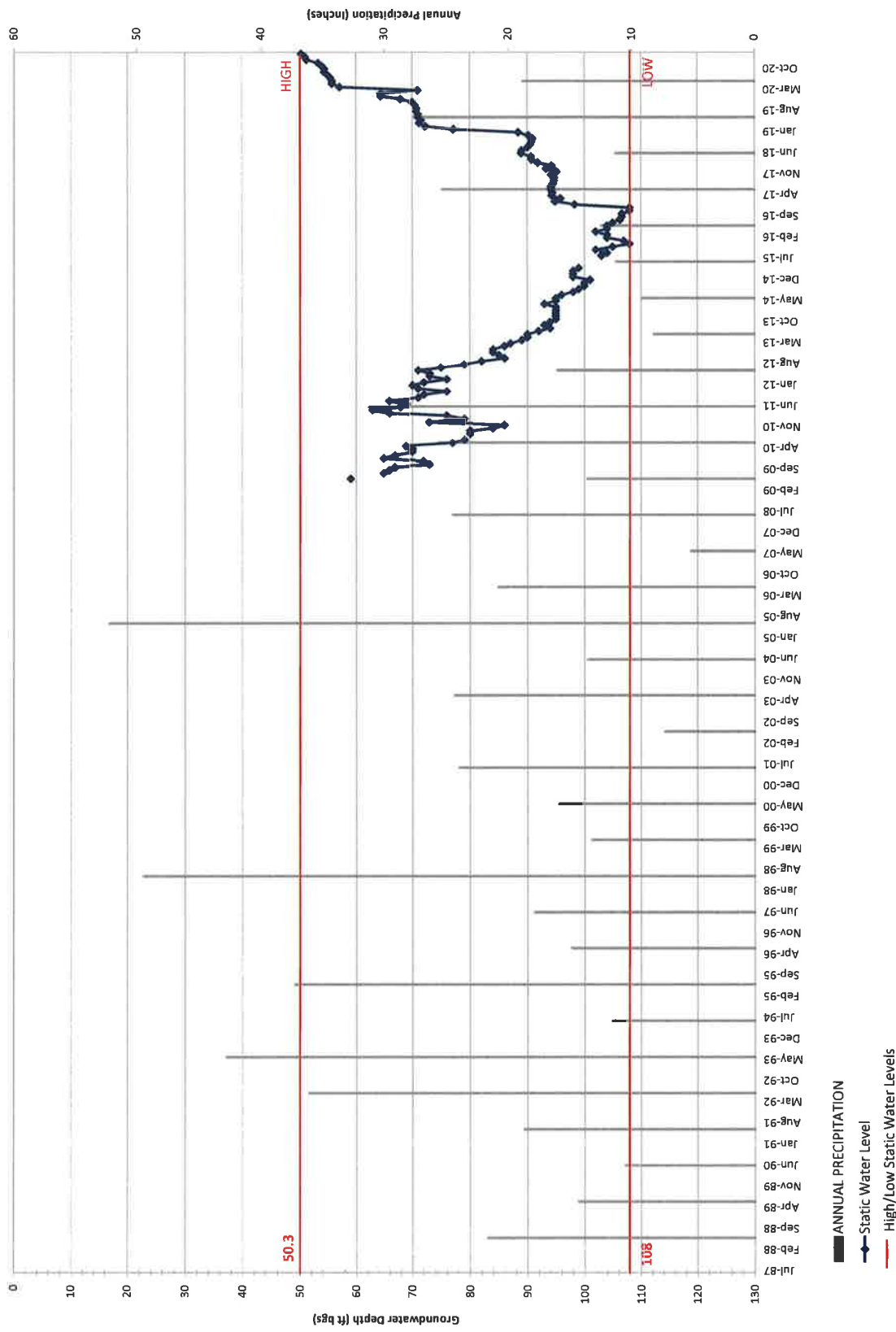
SCV WATER WELL HONBY #12
 STATIC WATER LEVEL VS PRECIPITATION



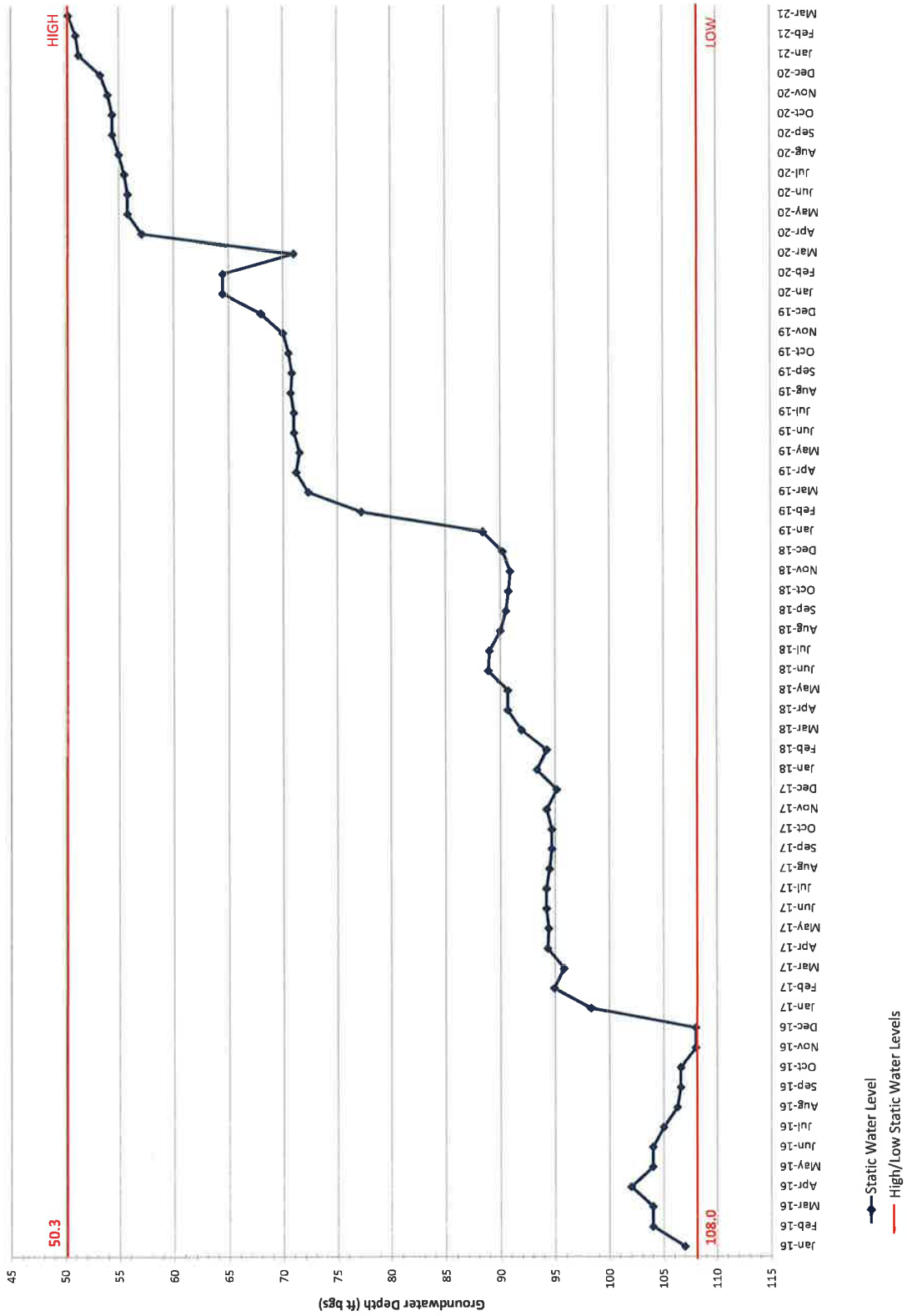
SCV WATER WELL HONBY #12
STATIC WATER LEVEL



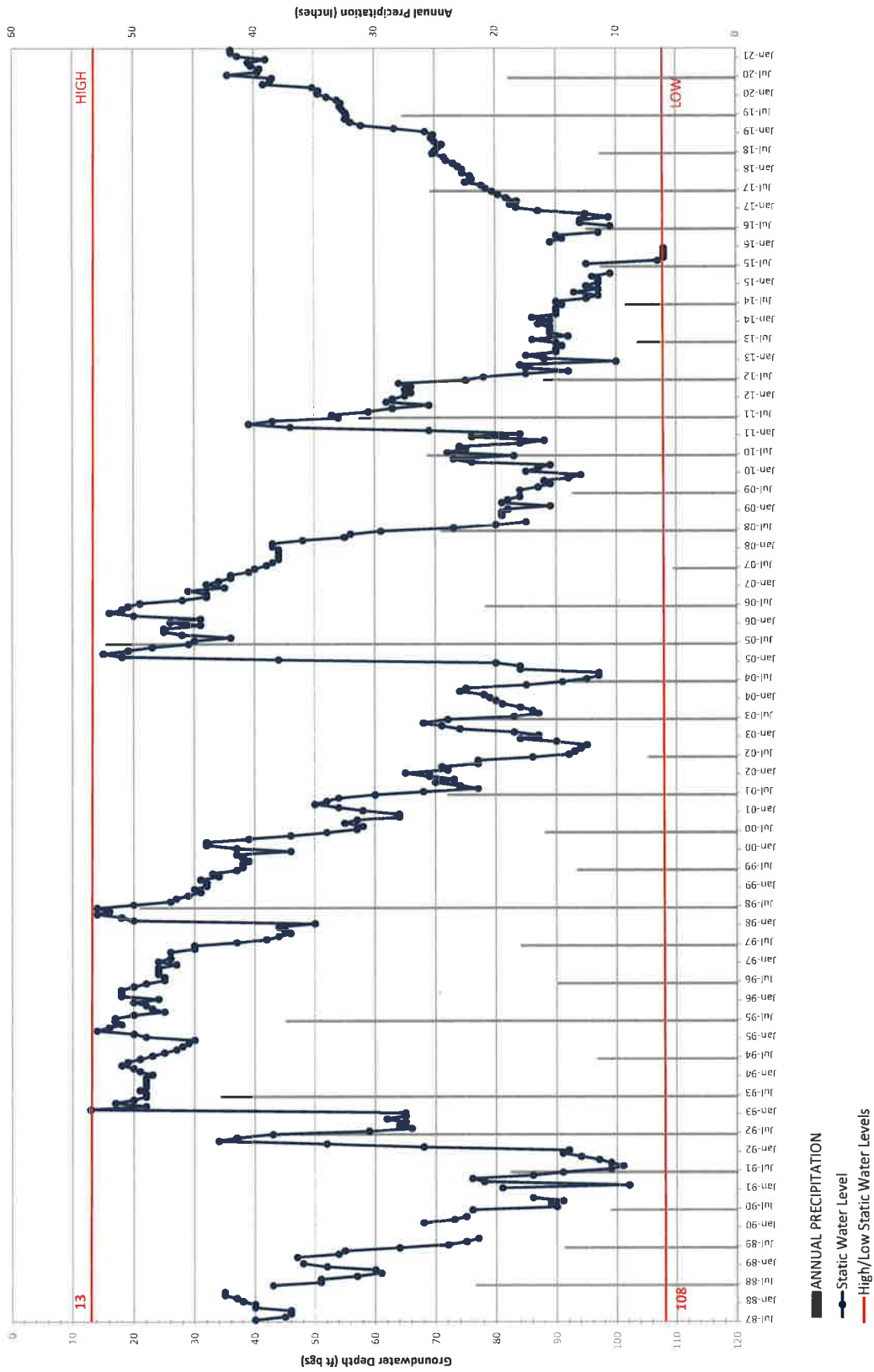
SCV WATER WELL SANTA CLARA
 STATIC WATER LEVEL VS PRECIPITATION



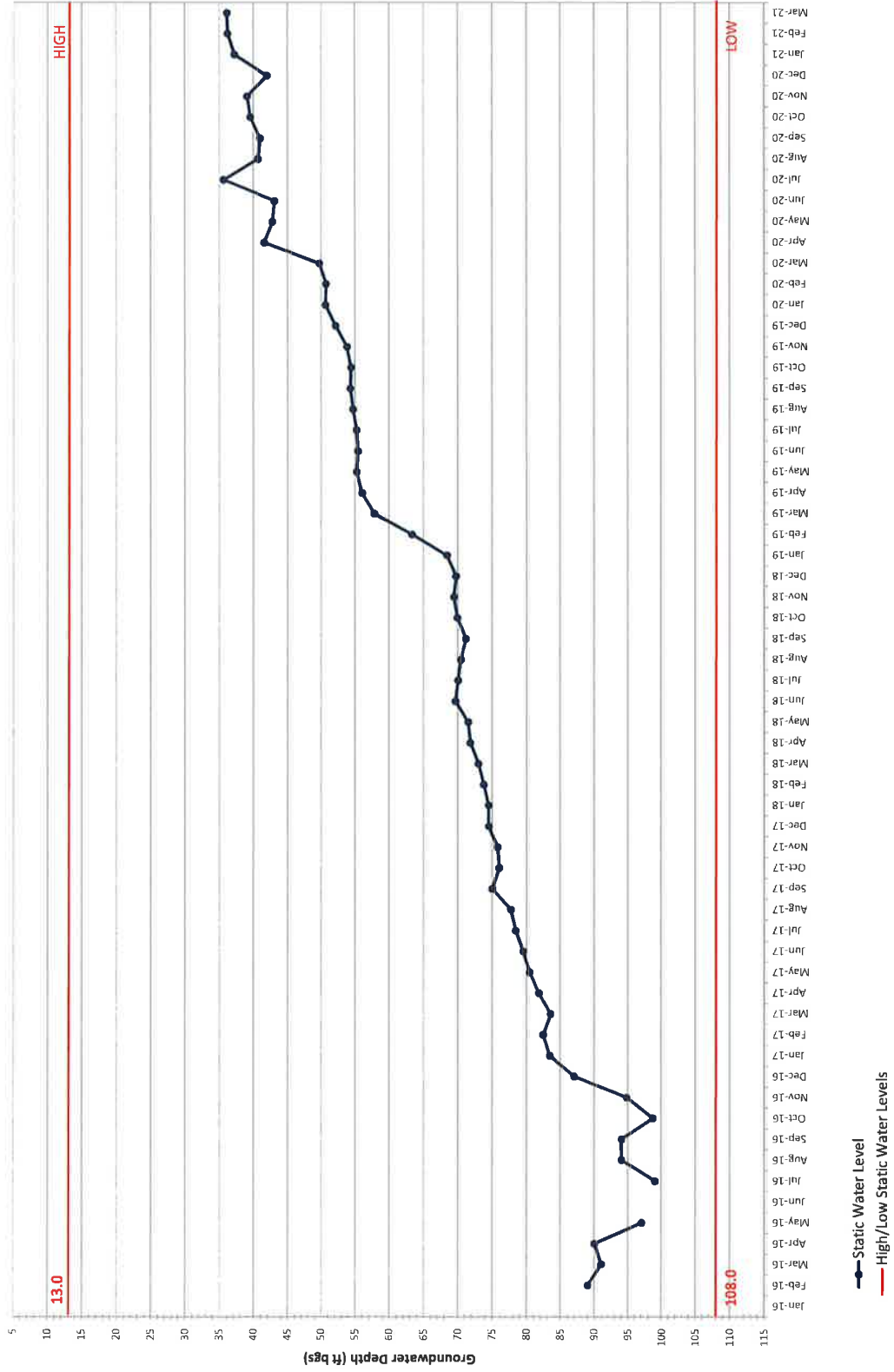
SCV WATER WELL SANTA CLARA
STATIC WATER LEVEL



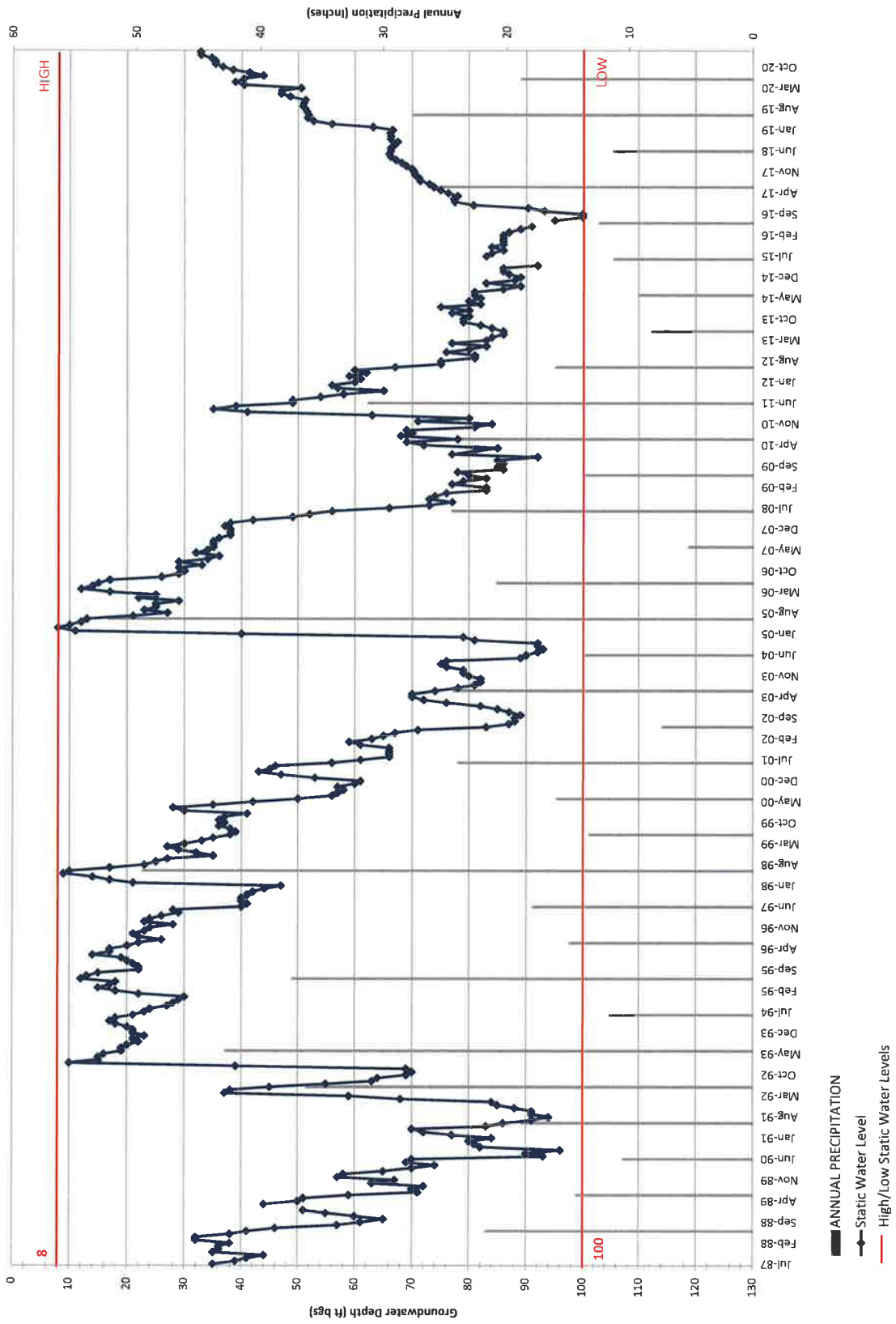
SCV WATER WELL NORTH OAKS CENTRAL #8
 STATIC WATER LEVEL VS. PRECIPITATION



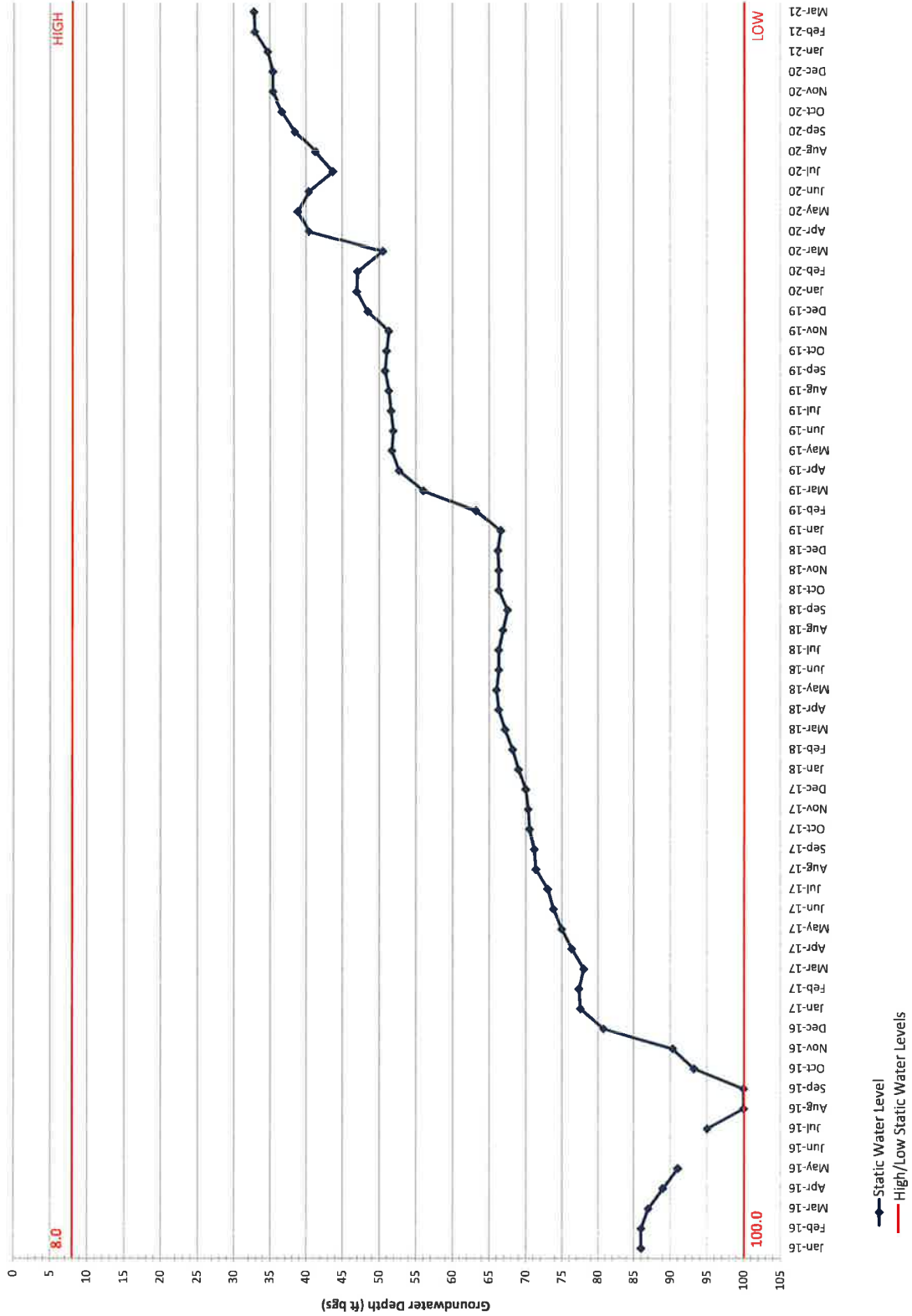
SCV WATER WELL NORTH OAKS CENTRAL #8
STATIC WATER LEVEL



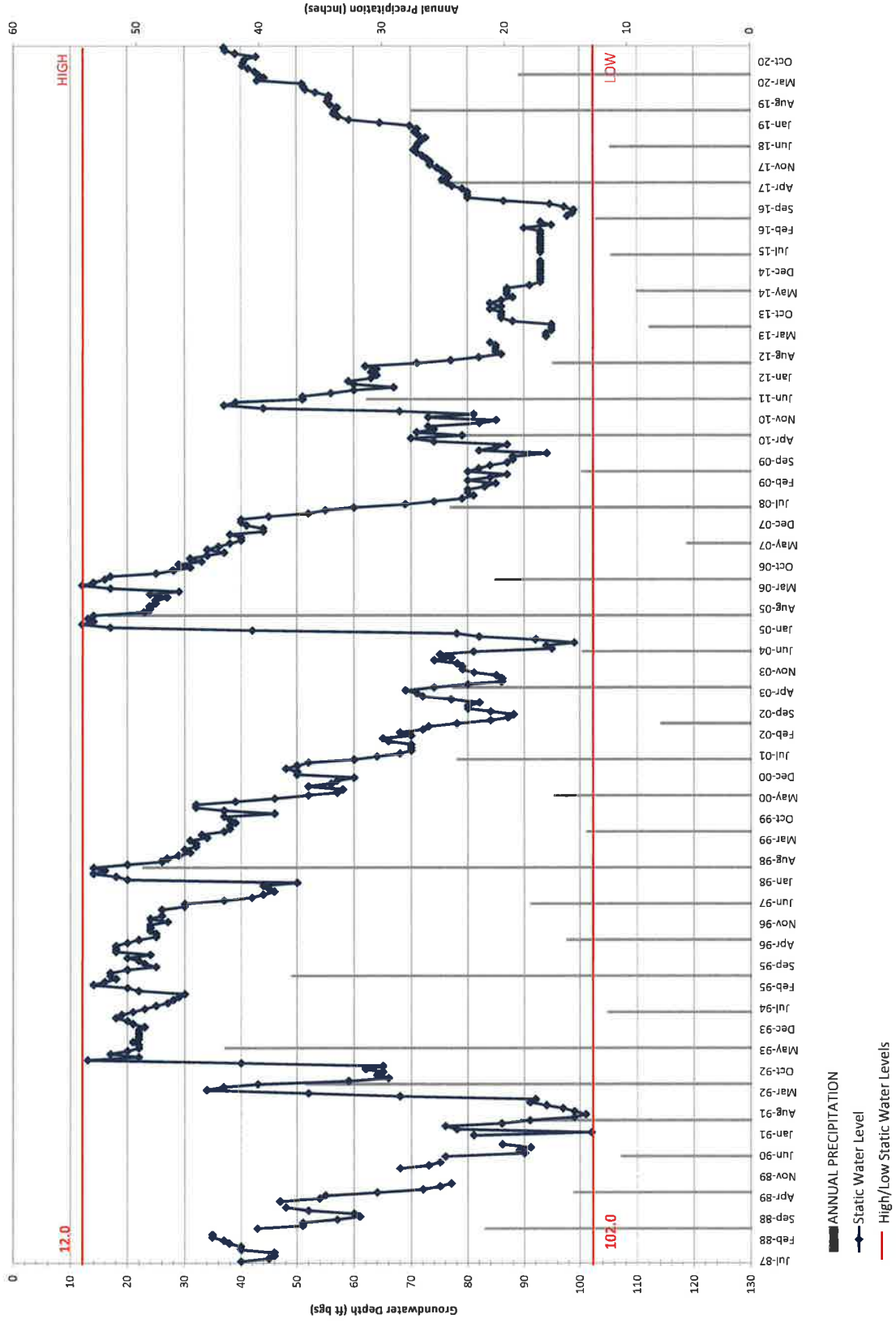
SCV WATER WELL NORTH OAKS WEST #9
 STATIC WATER LEVEL VS PRECIPITATION



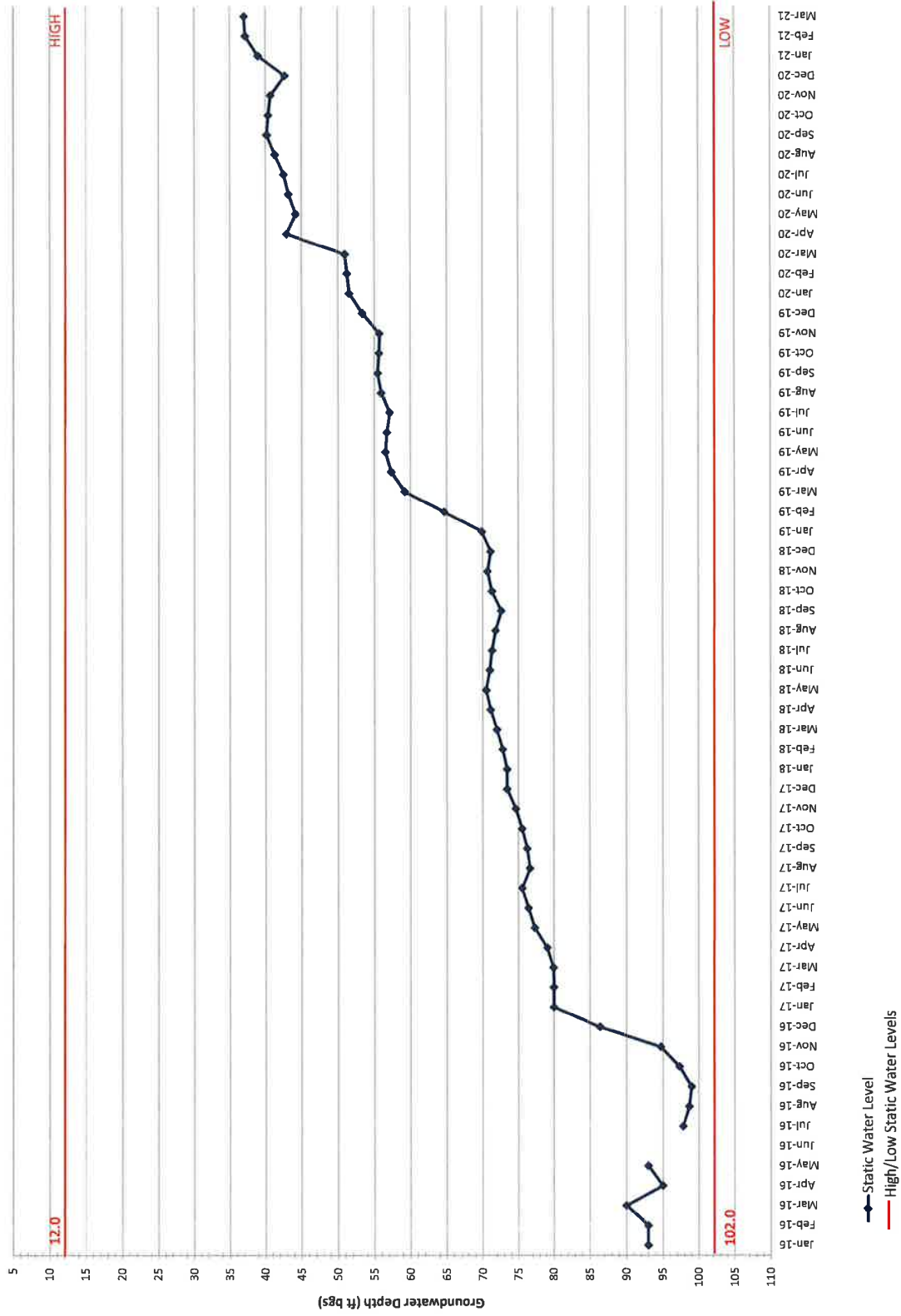
SCV WATER WELL NORTH OAKS WEST #9
STATIC WATER LEVEL



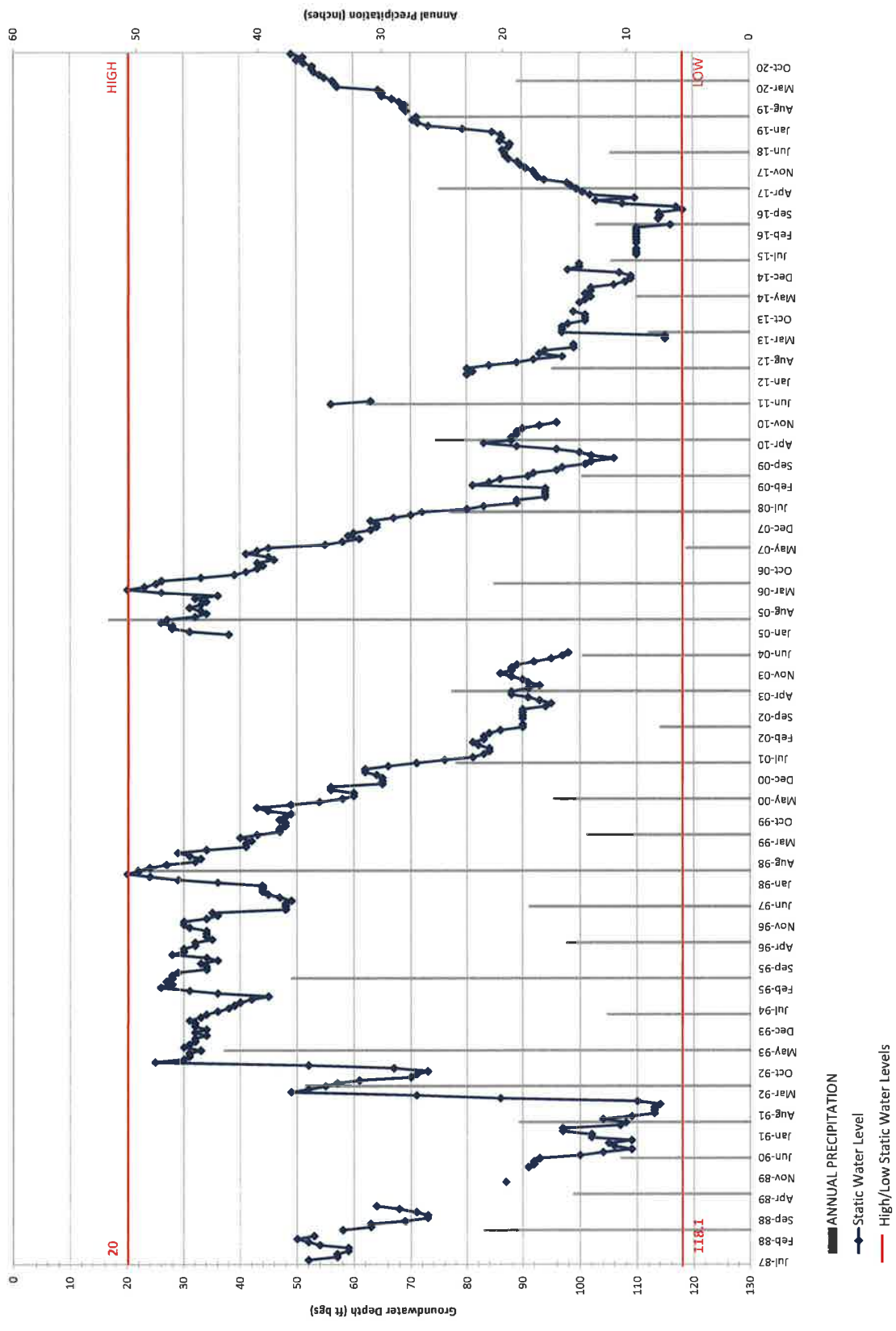
SCV WATER WELL NORTH OAKS EAST #7
 STATIC WATER LEVEL VS PRECIPITATION



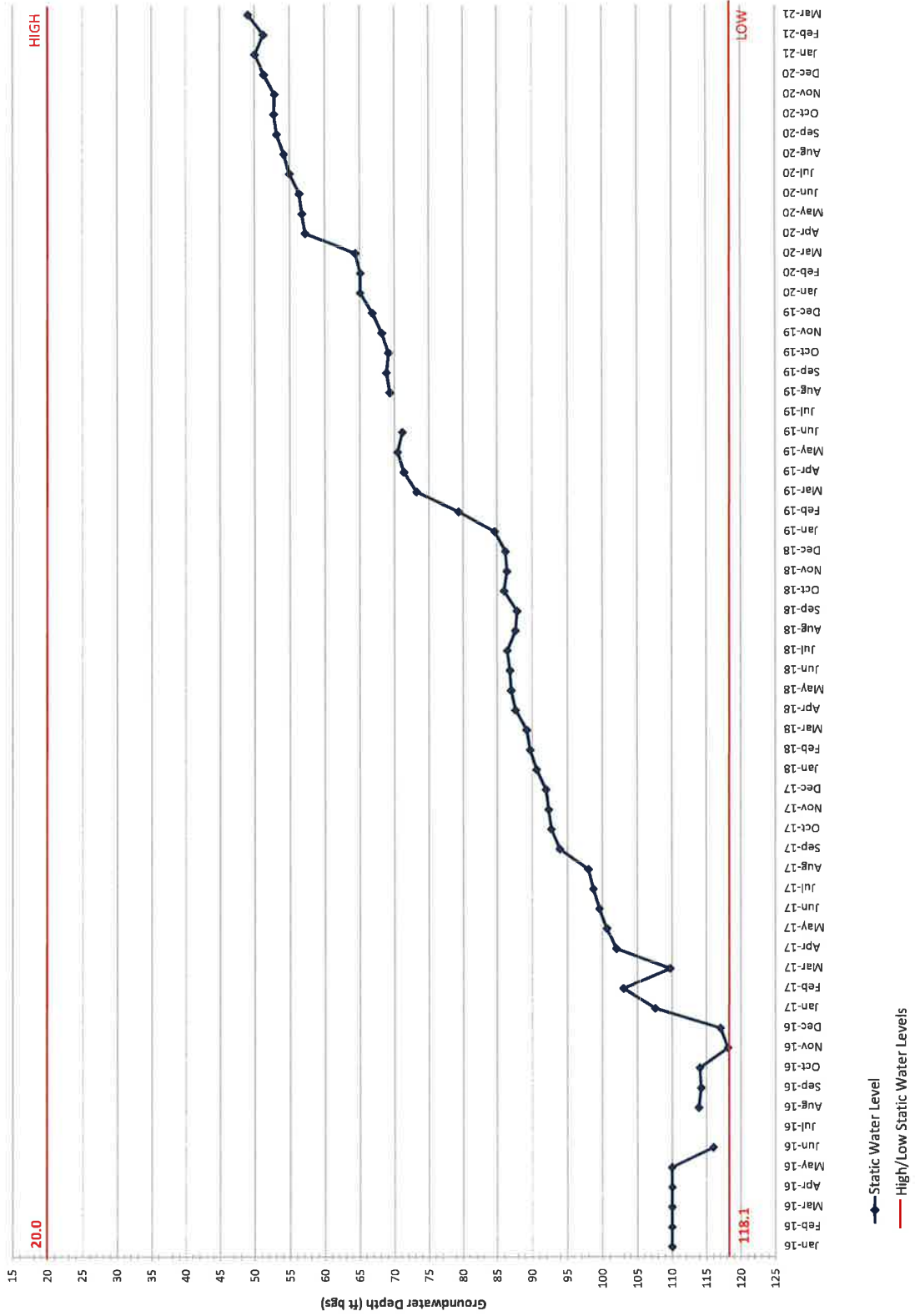
SCV WATER WELL NORTH OAKS EAST #7
STATIC WATER LEVEL



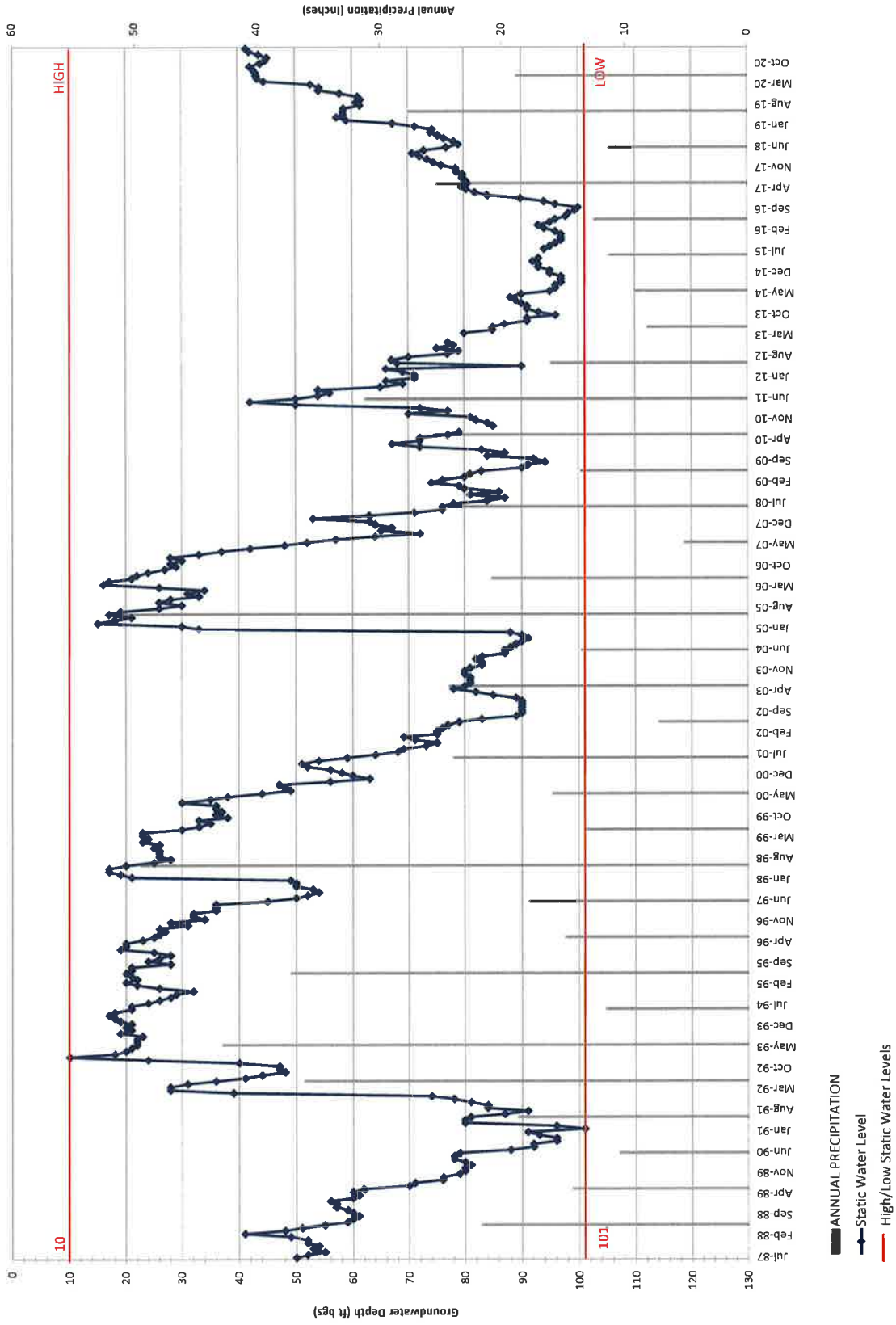
SCV WATER WELL SIERRA #6
 STATIC WATER LEVEL VS PRECIPITATION



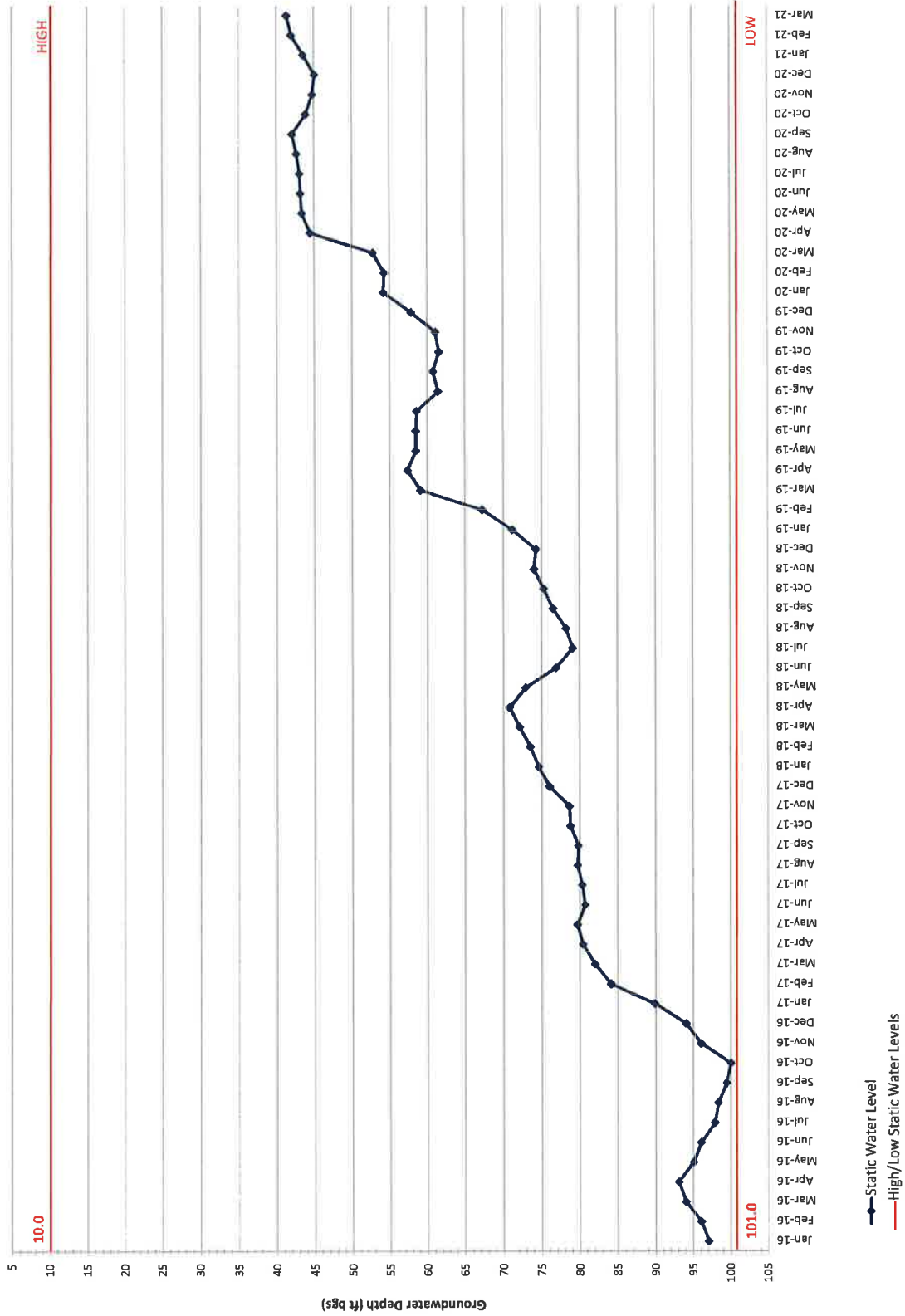
SCV WATER WELL SIERRA #6
STATIC WATER LEVEL



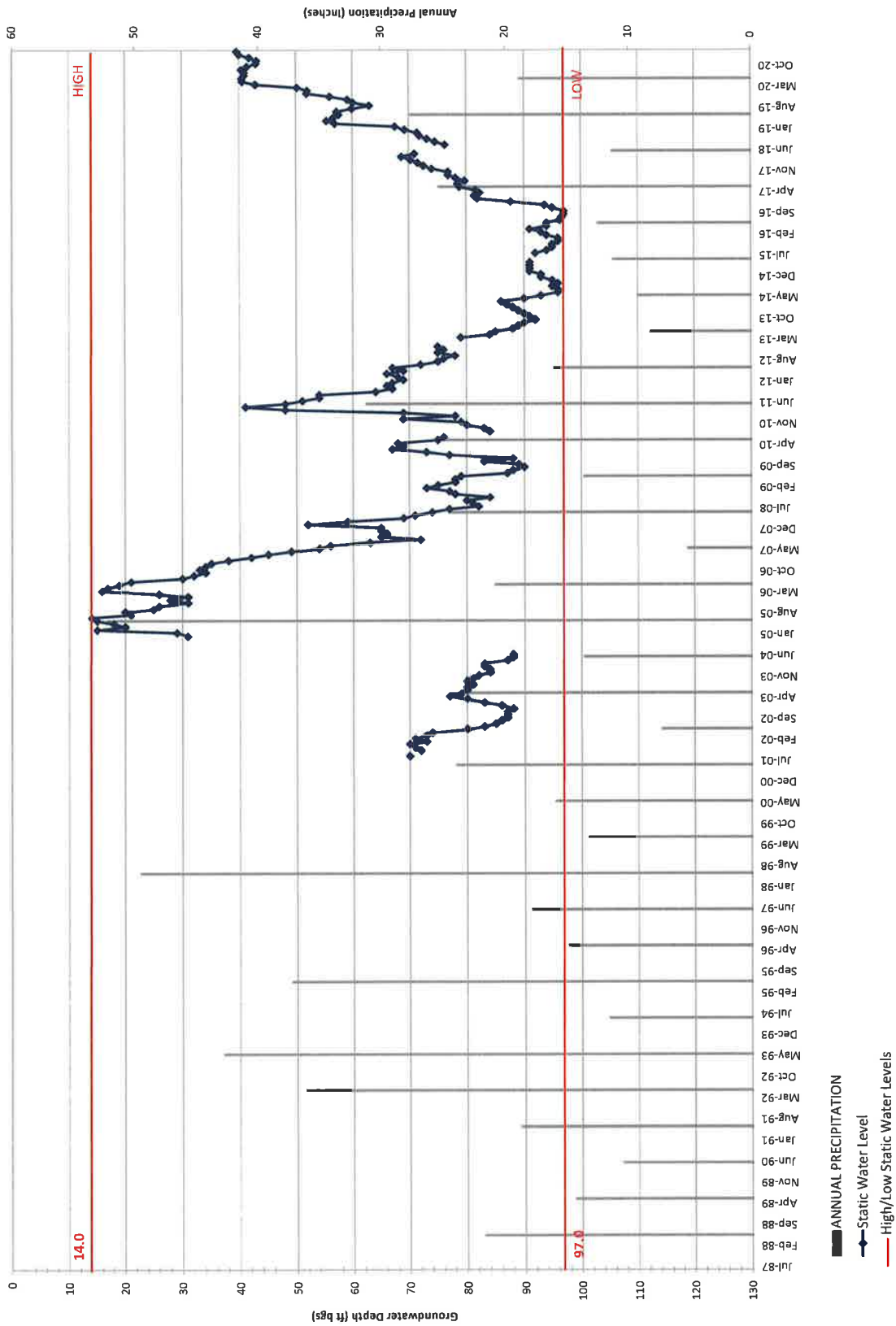
SCV WATER WELL MITCHELL #5A
 STATIC WATER LEVEL VS PRECIPITATION



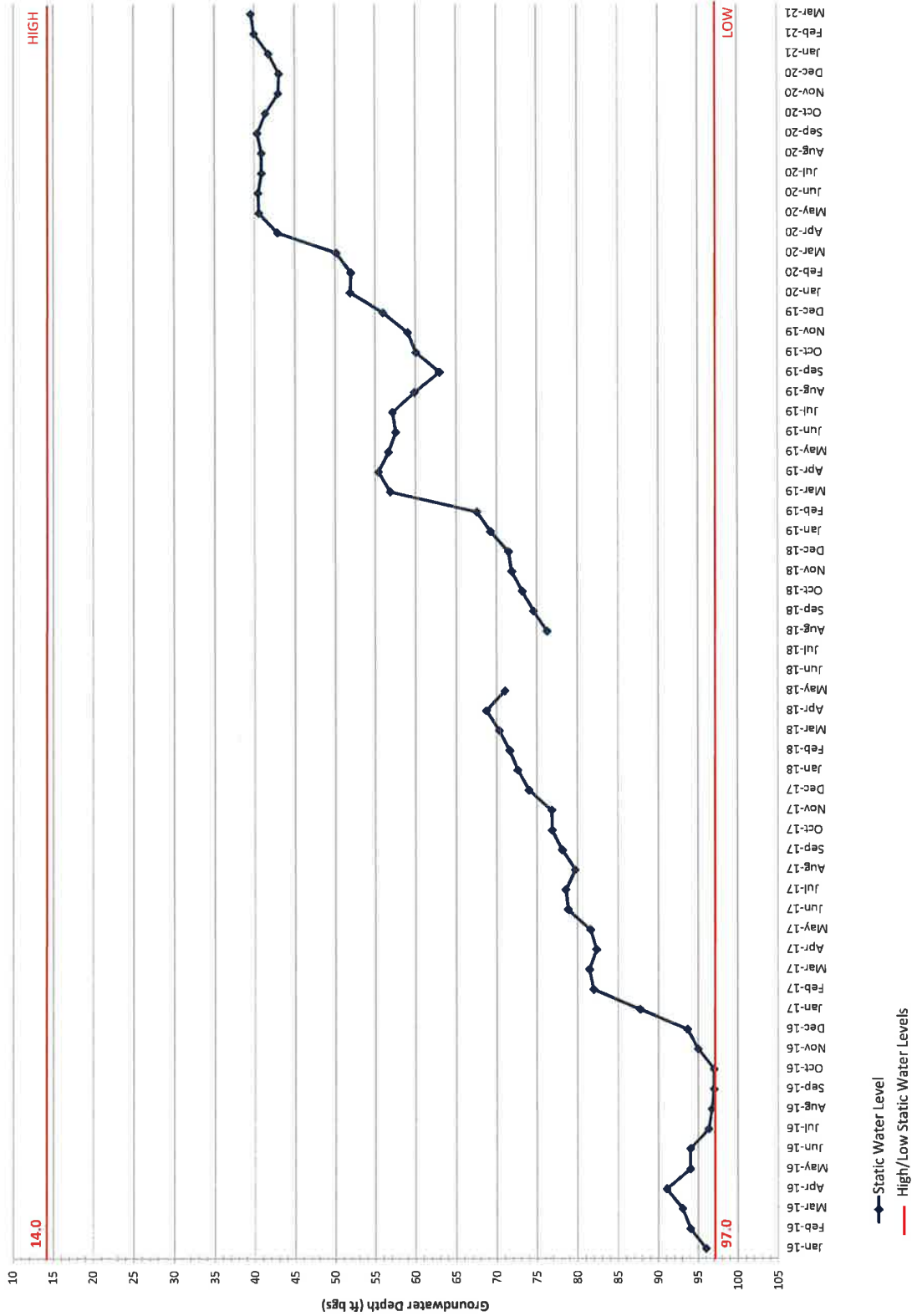
SCV WATER WELL MITCHELL #5A
STATIC WATER LEVEL



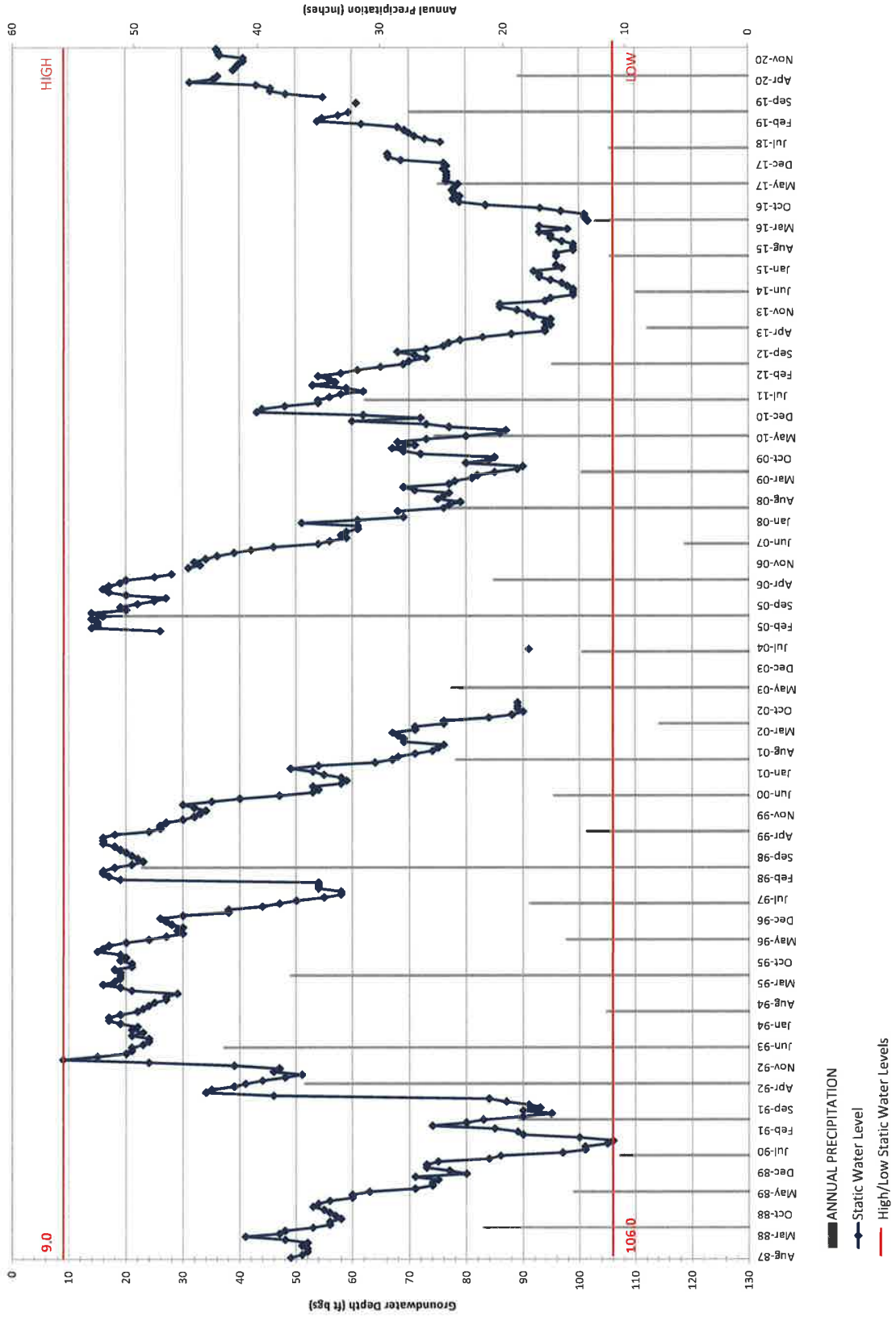
SCV WATER WELL MITCHELL #5B
 STATIC WATER LEVEL VS PRECIPITATION



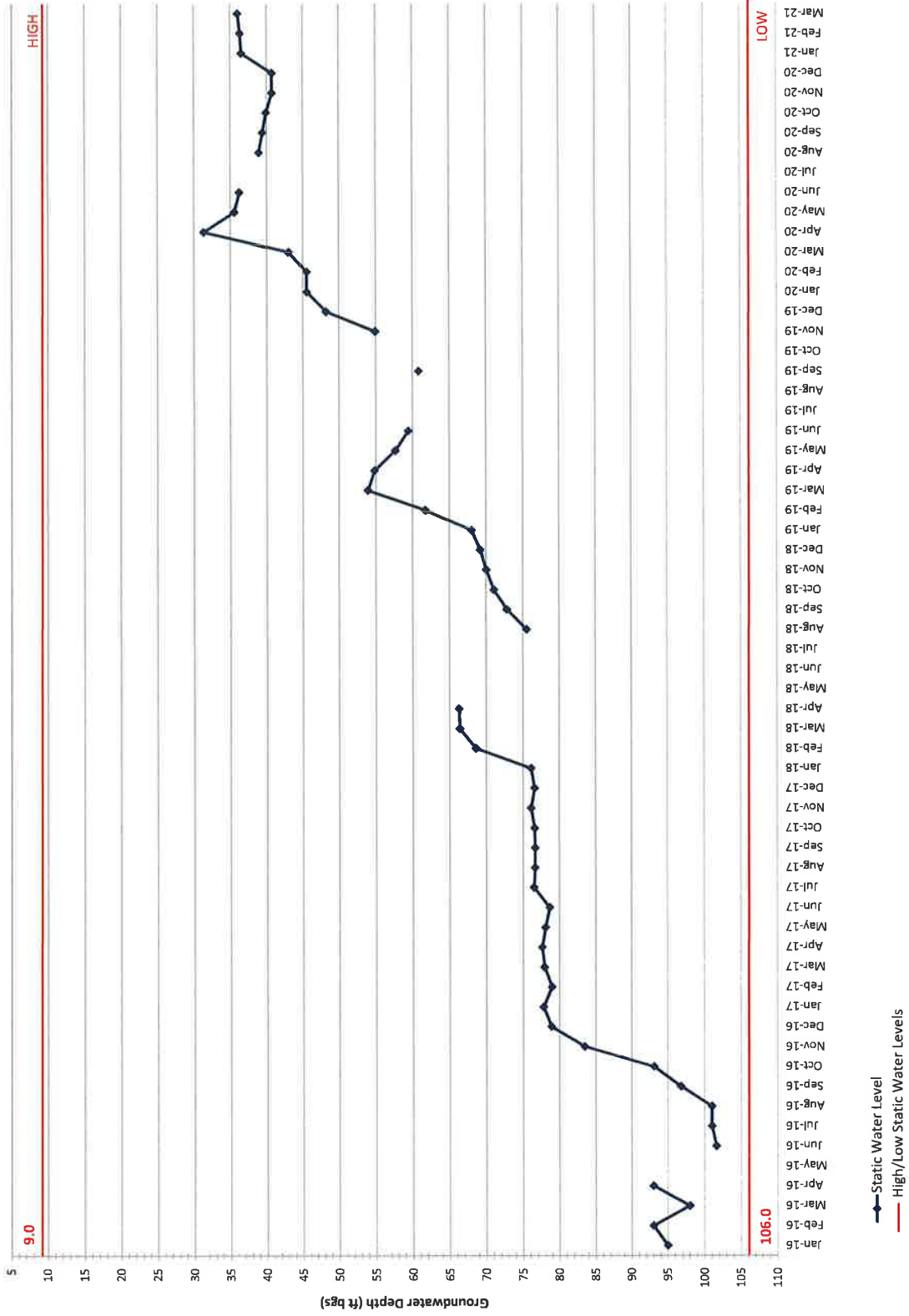
SCV WATER WELL MITCHELL #5B
STATIC WATER LEVEL



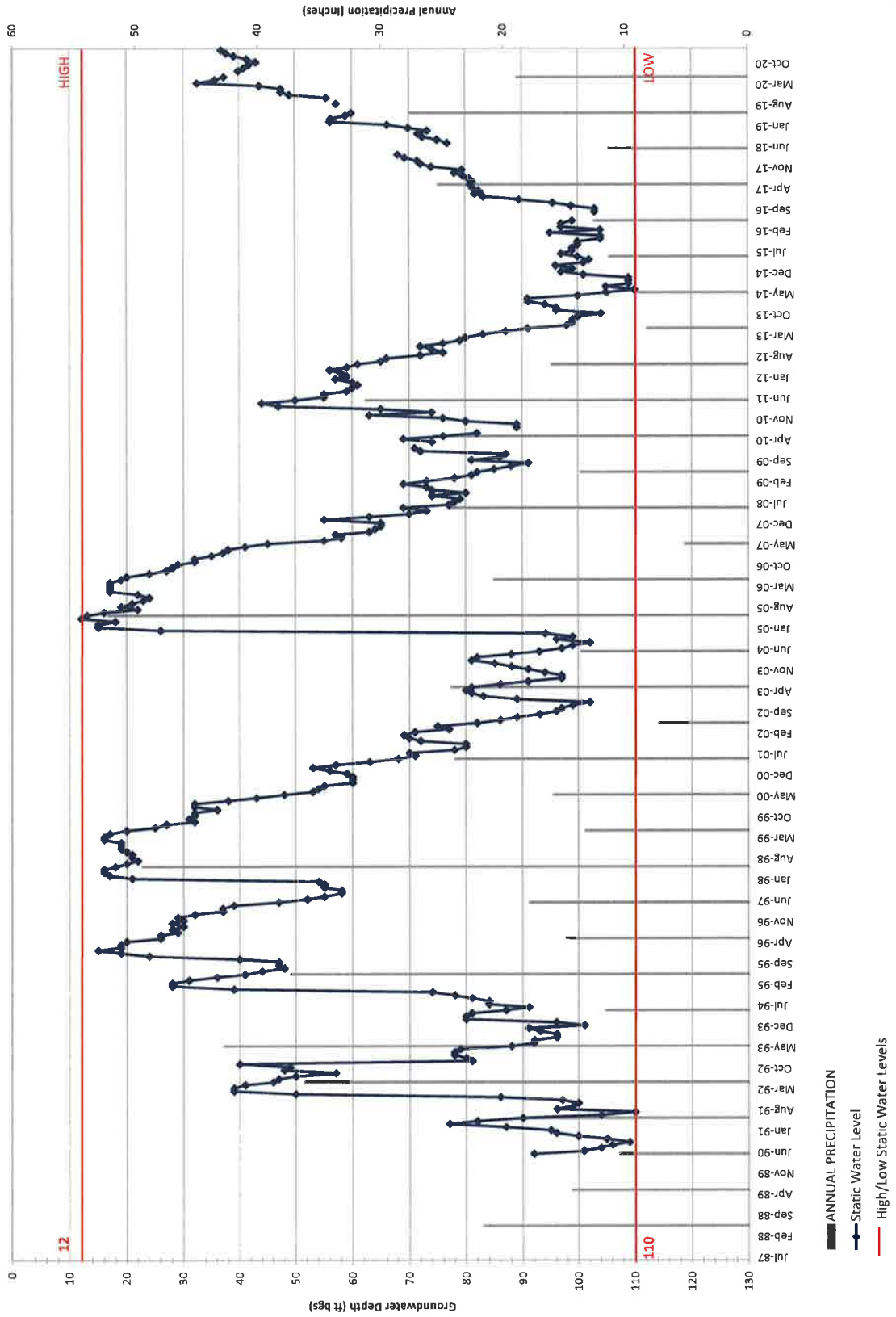
SCV WATER WELL SAND CANYON #3
 STATIC WATER LEVEL VS PRECIPITATION



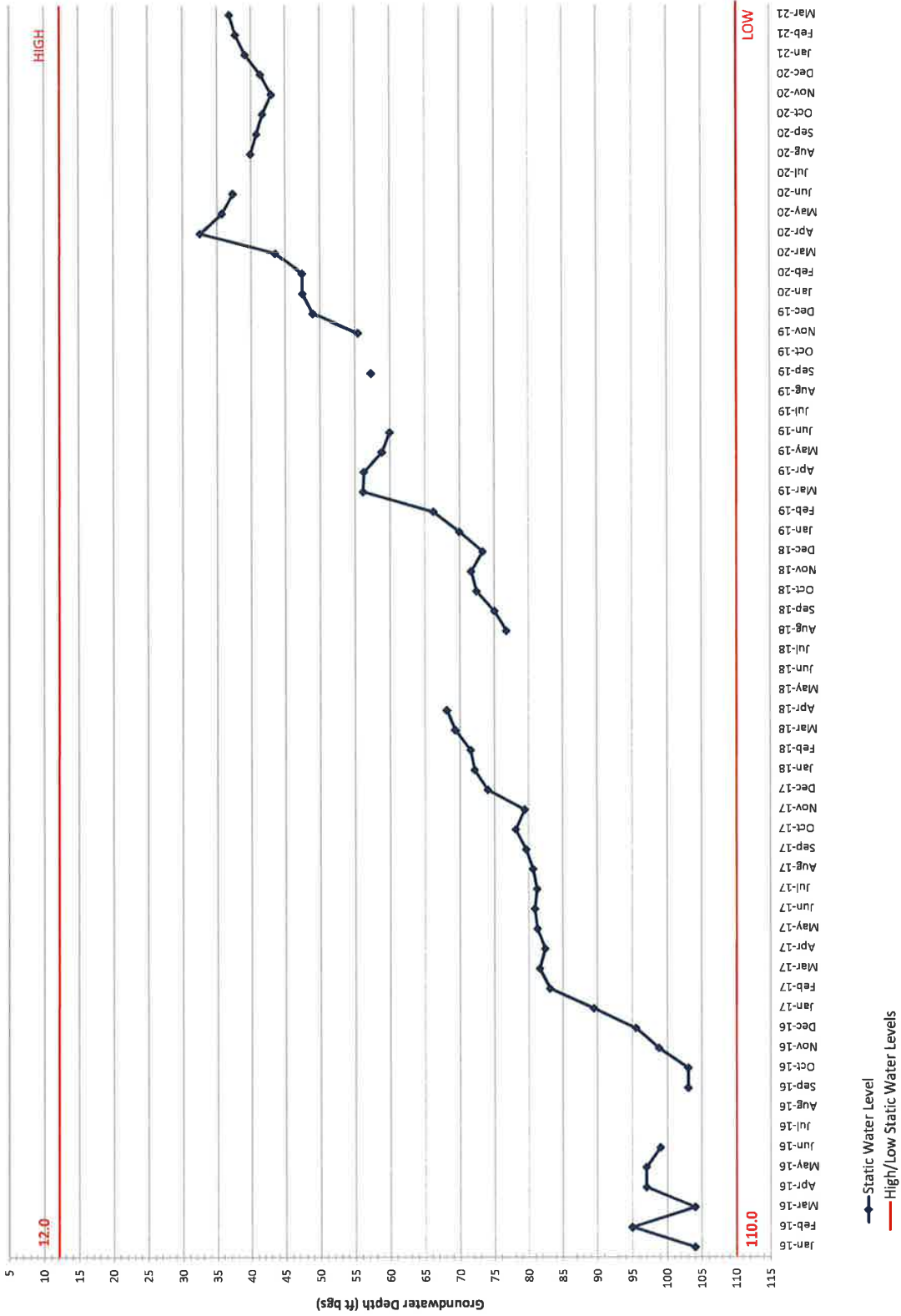
SCV WATER WELL SAND CANYON #3
STATIC WATER LEVEL



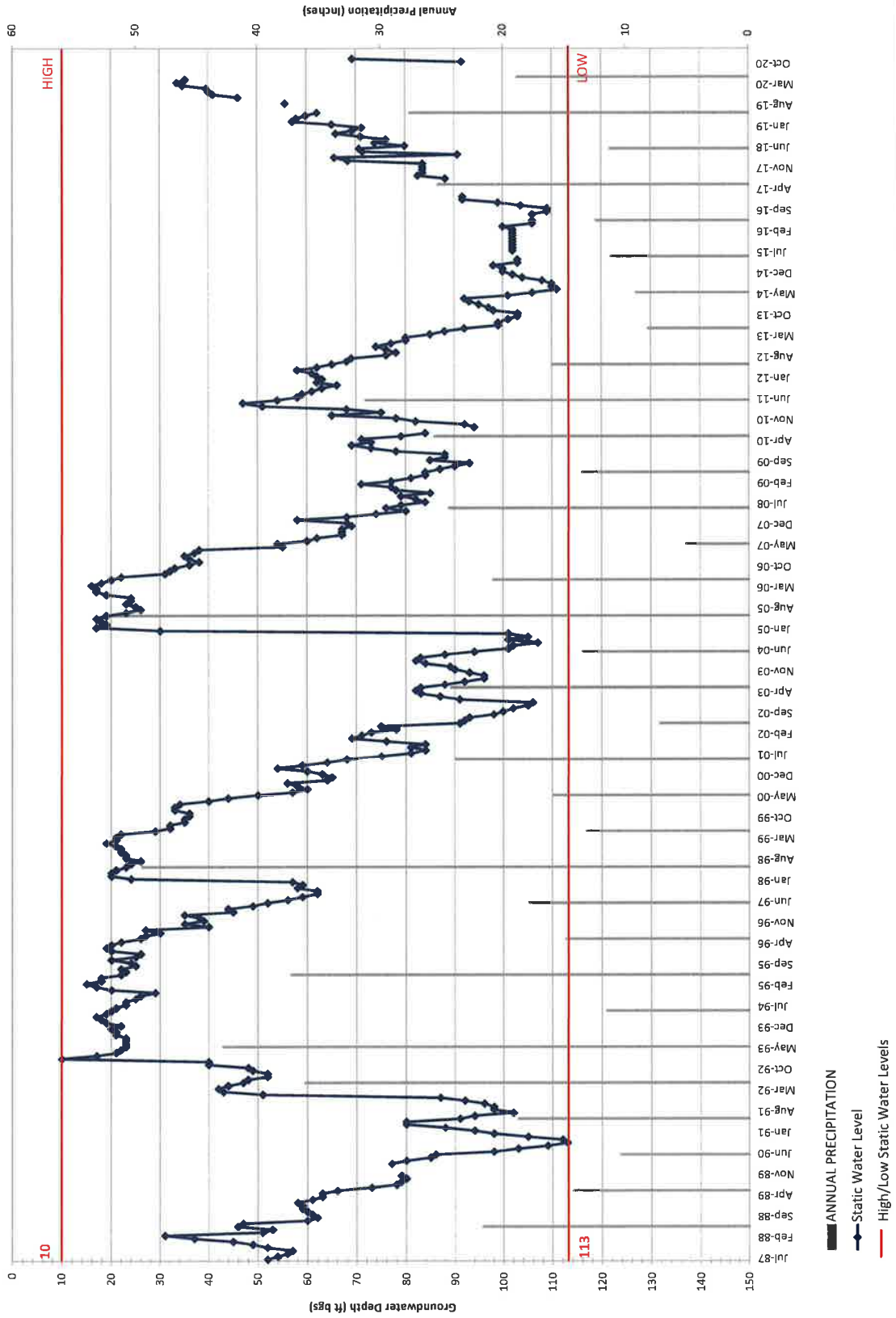
SCV WATER WELL LOST CANYON #2A
 STATIC WATER LEVEL VS PRECIPITATION



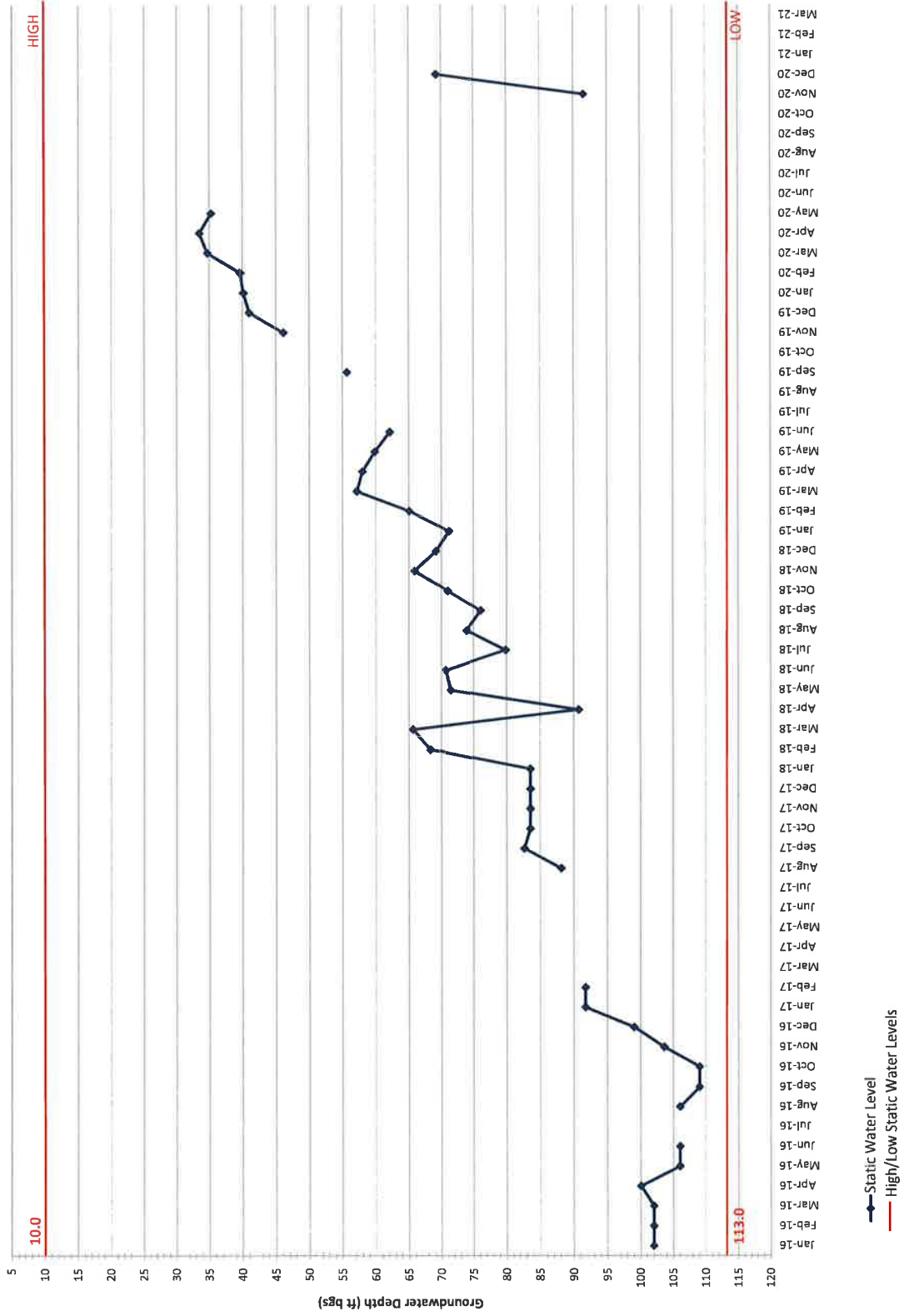
SCV WATER WELL LOST CANYON #2A
STATIC WATER LEVEL



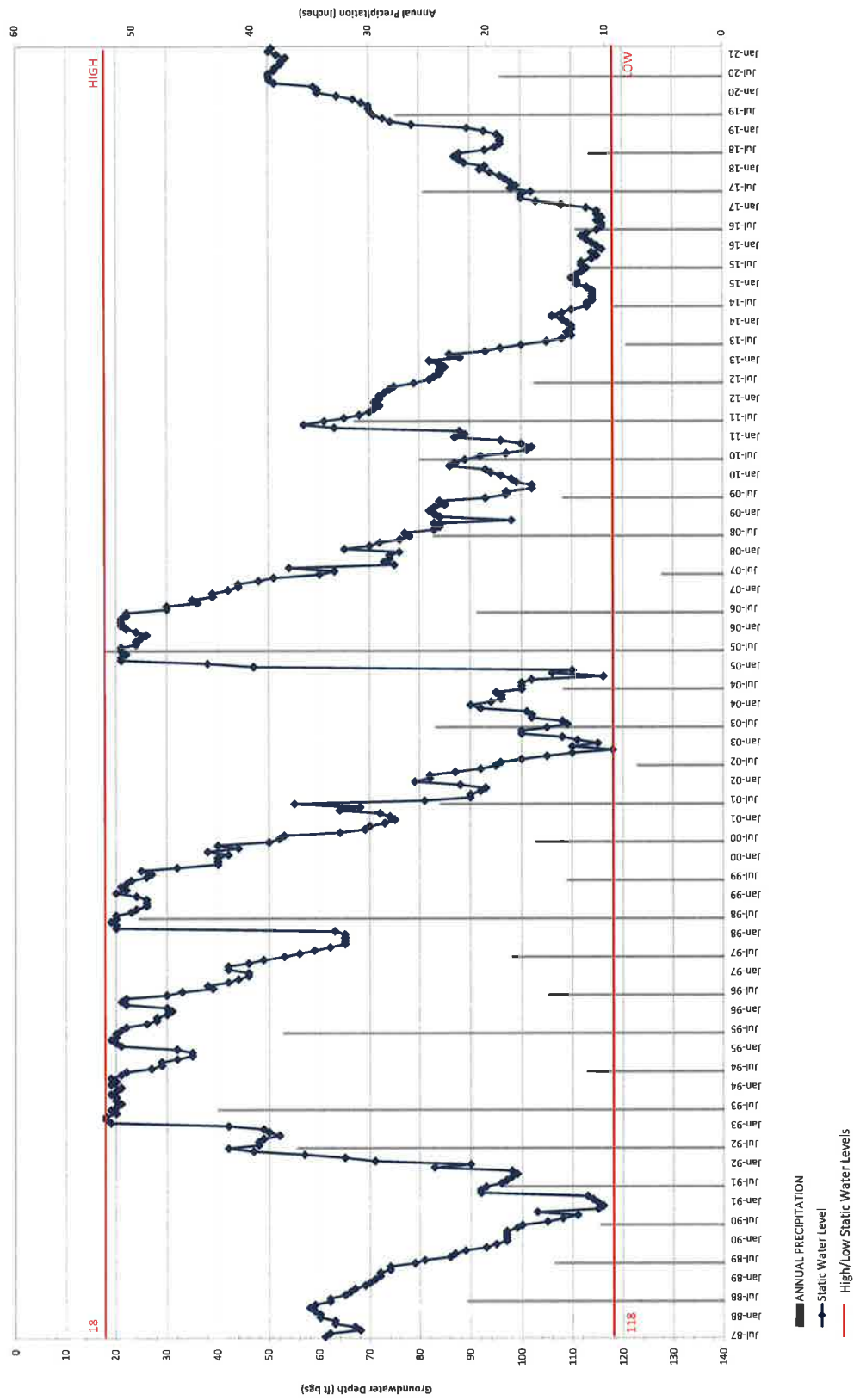
SCV WATER WELL LOST CANYON #2
 STATIC WATER LEVEL VS PRECIPITATION



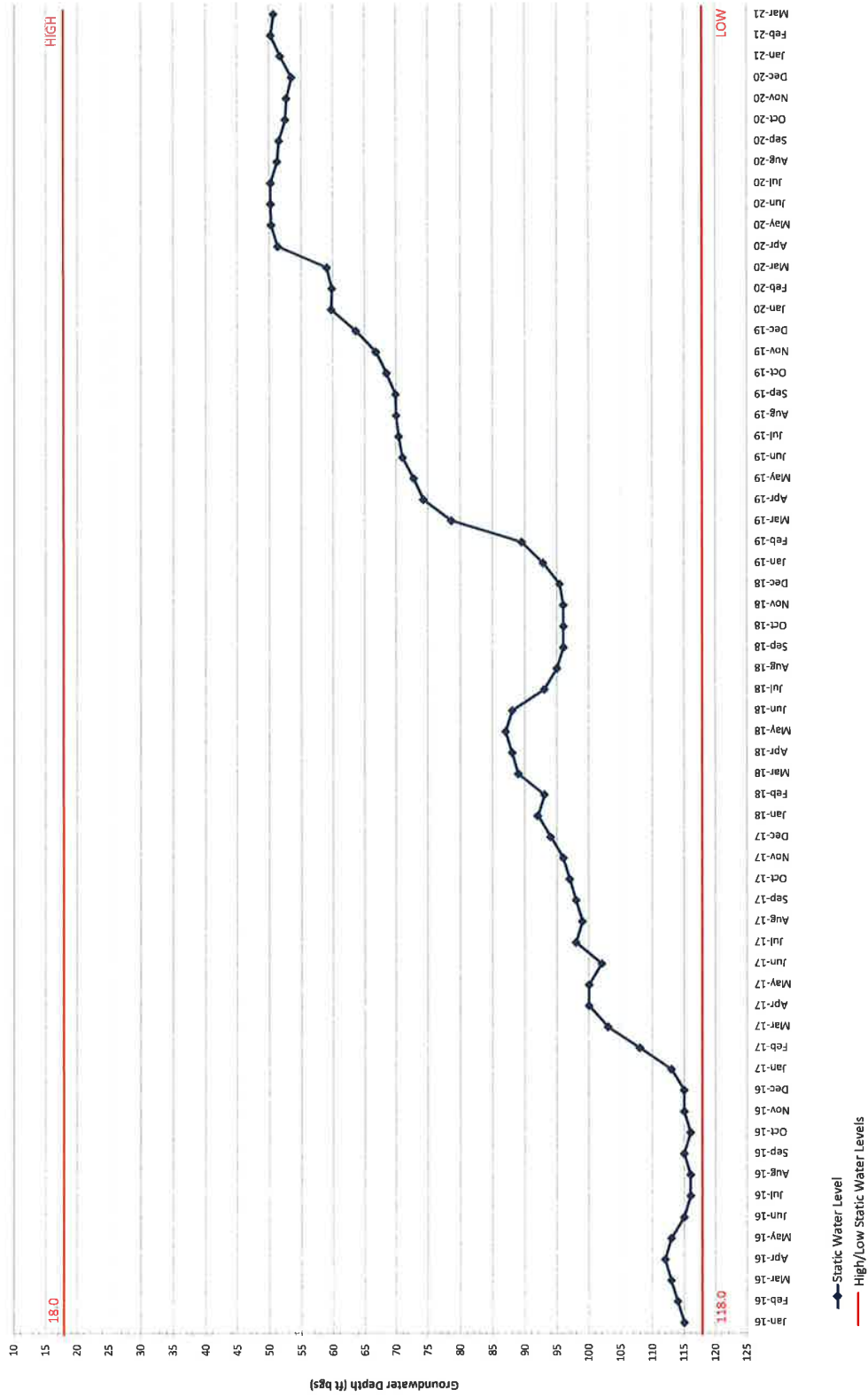
SCV WATER WELL LOST CANYON #2
STATIC WATER LEVEL



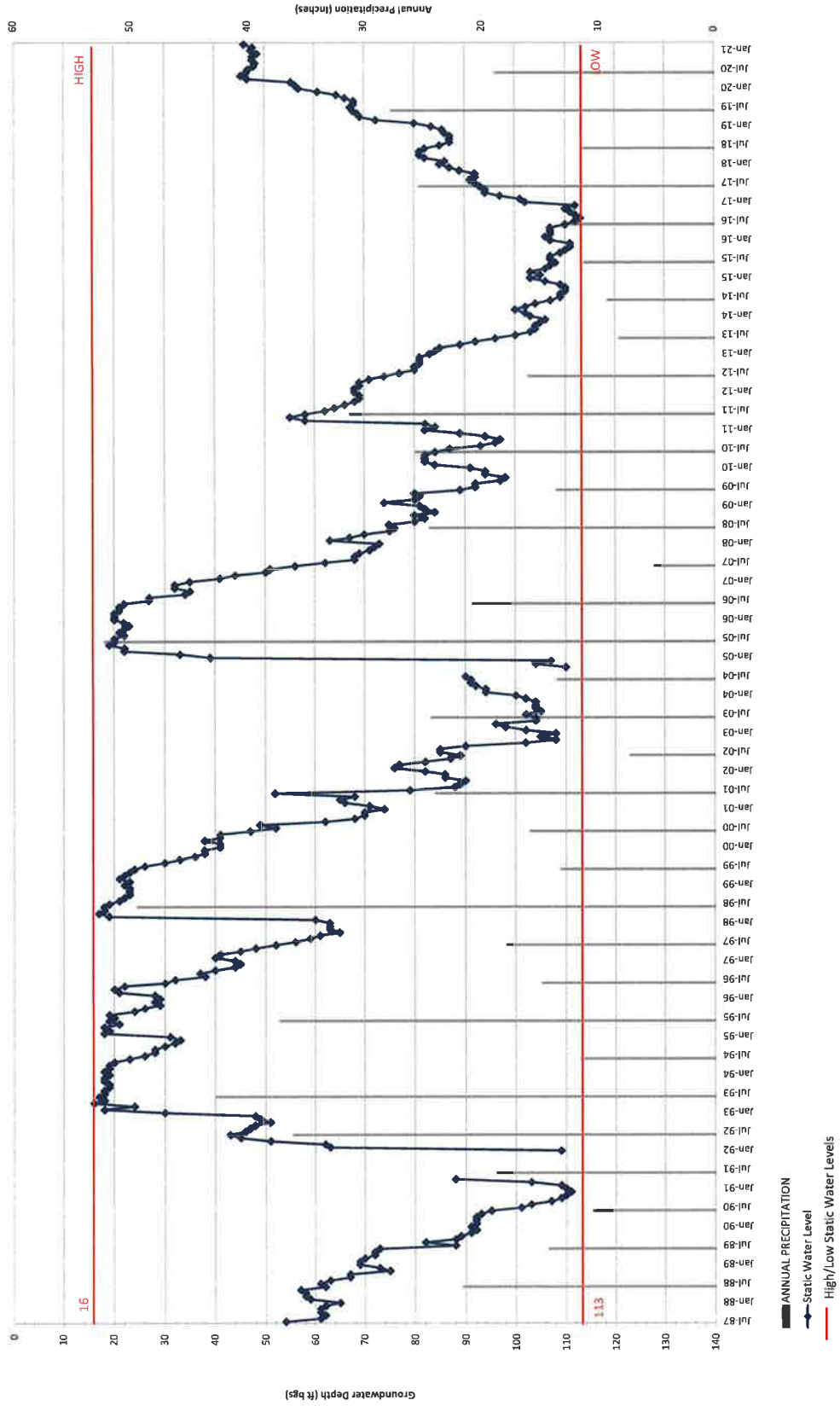
SCV WATER WELL P3
 STATIC WATER LEVEL VS PRECIPITATION



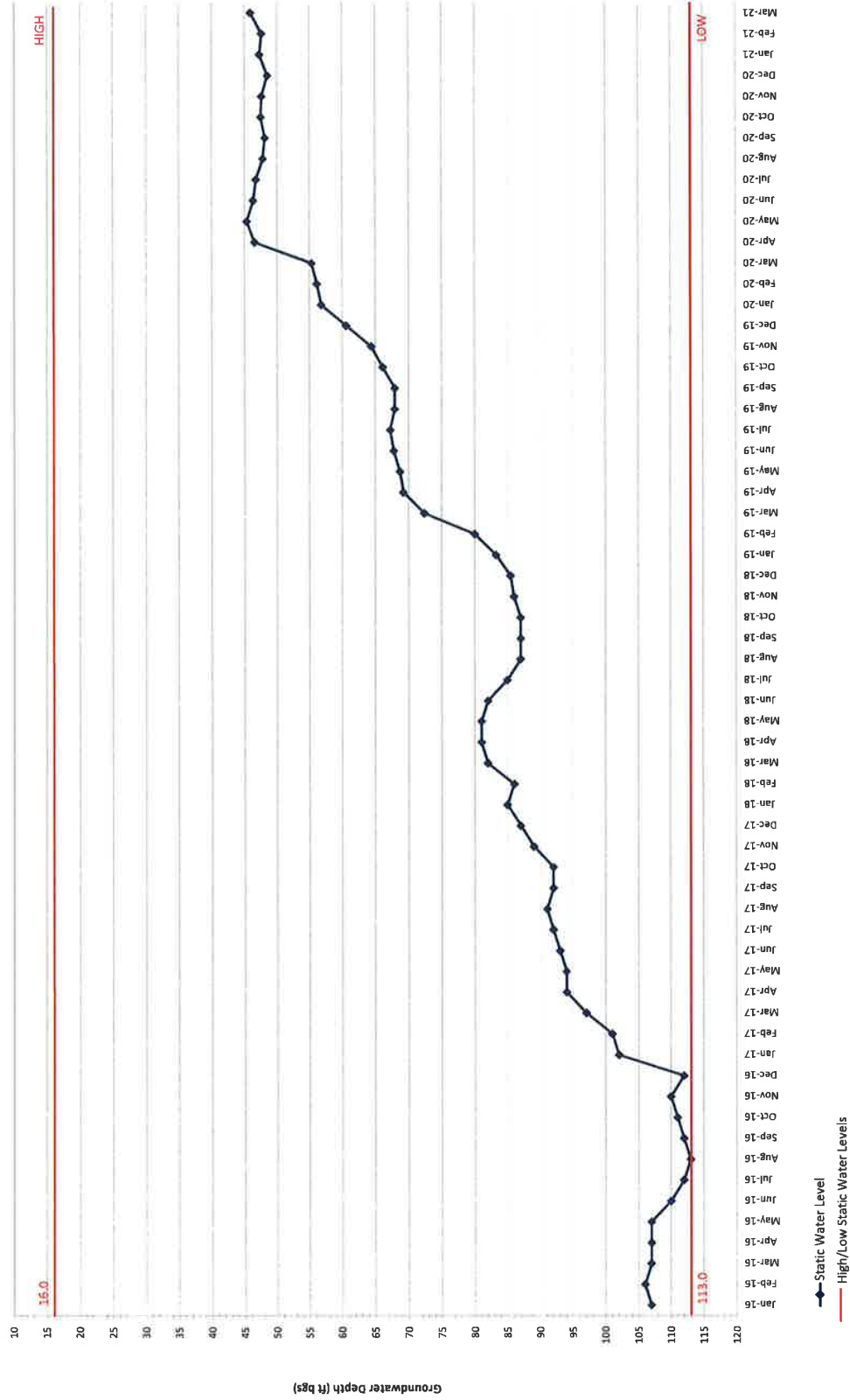
SCV WATER WELL P3
STATIC WATER LEVEL



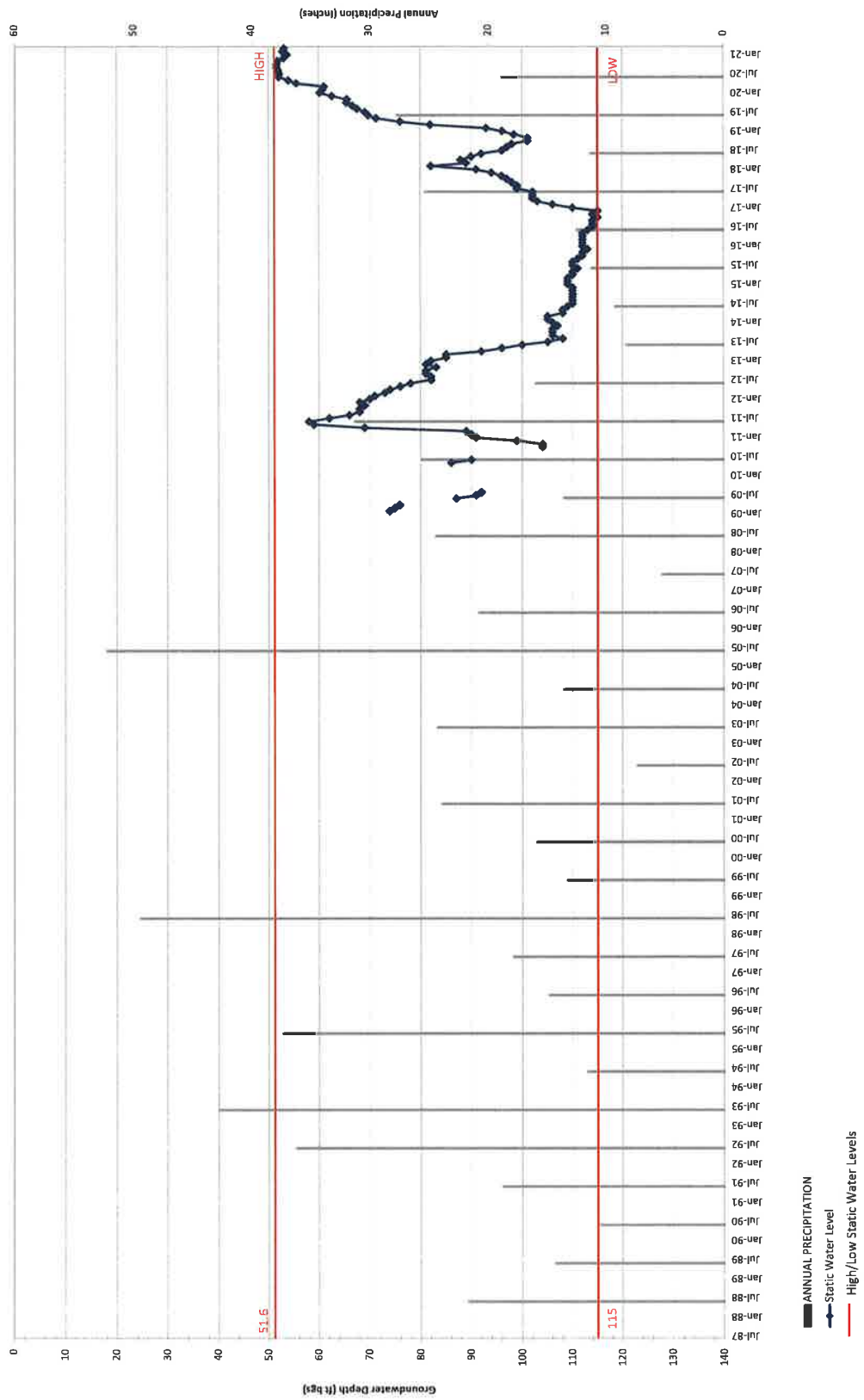
SCV WATER WELL P4
STATIC WATER LEVEL VS PRECIPITATION



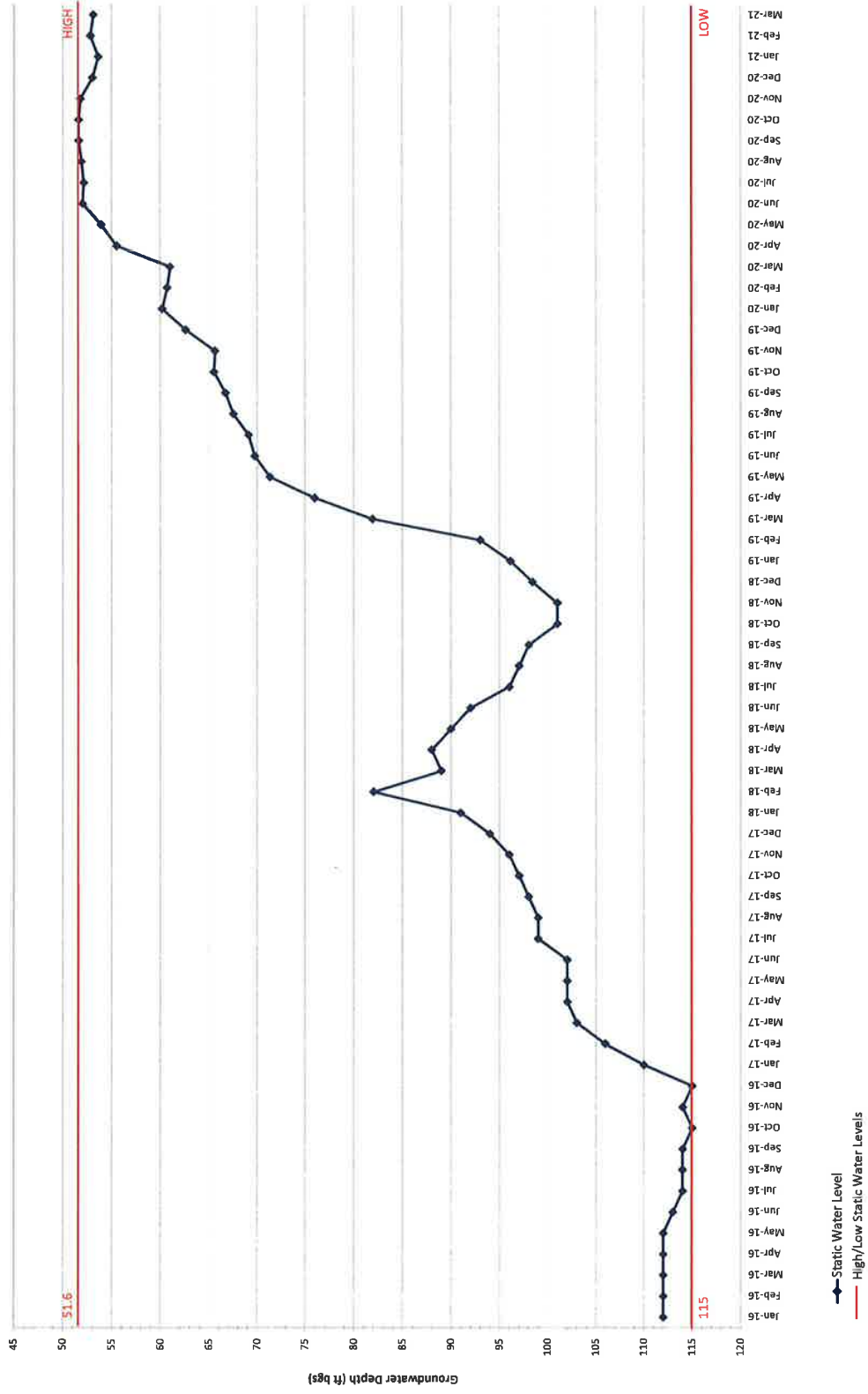
SCV WATER WELL P4
STATIC WATER LEVEL



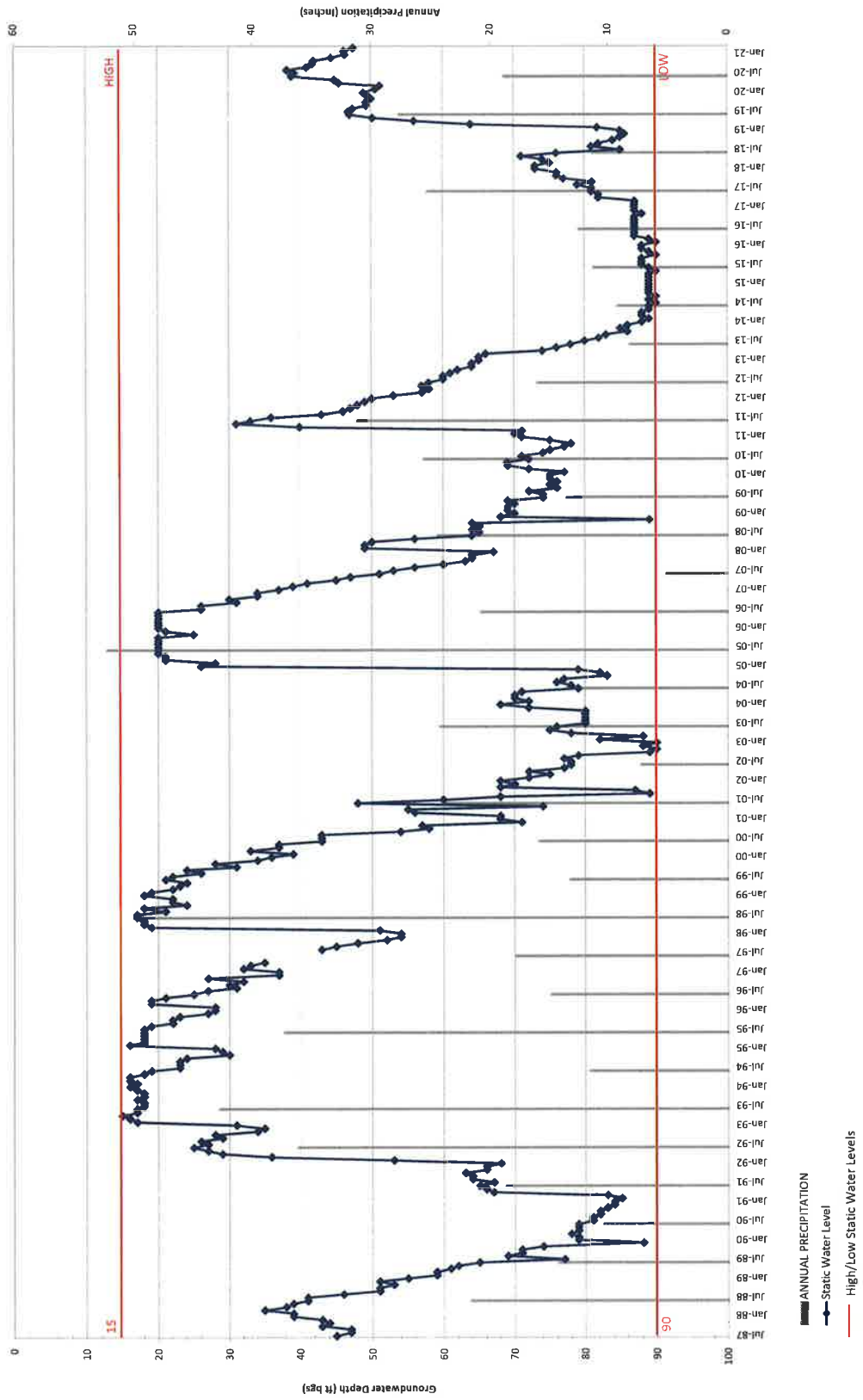
SCV WATER WELL P5
STATIC WATER LEVEL VS PRECIPITATION



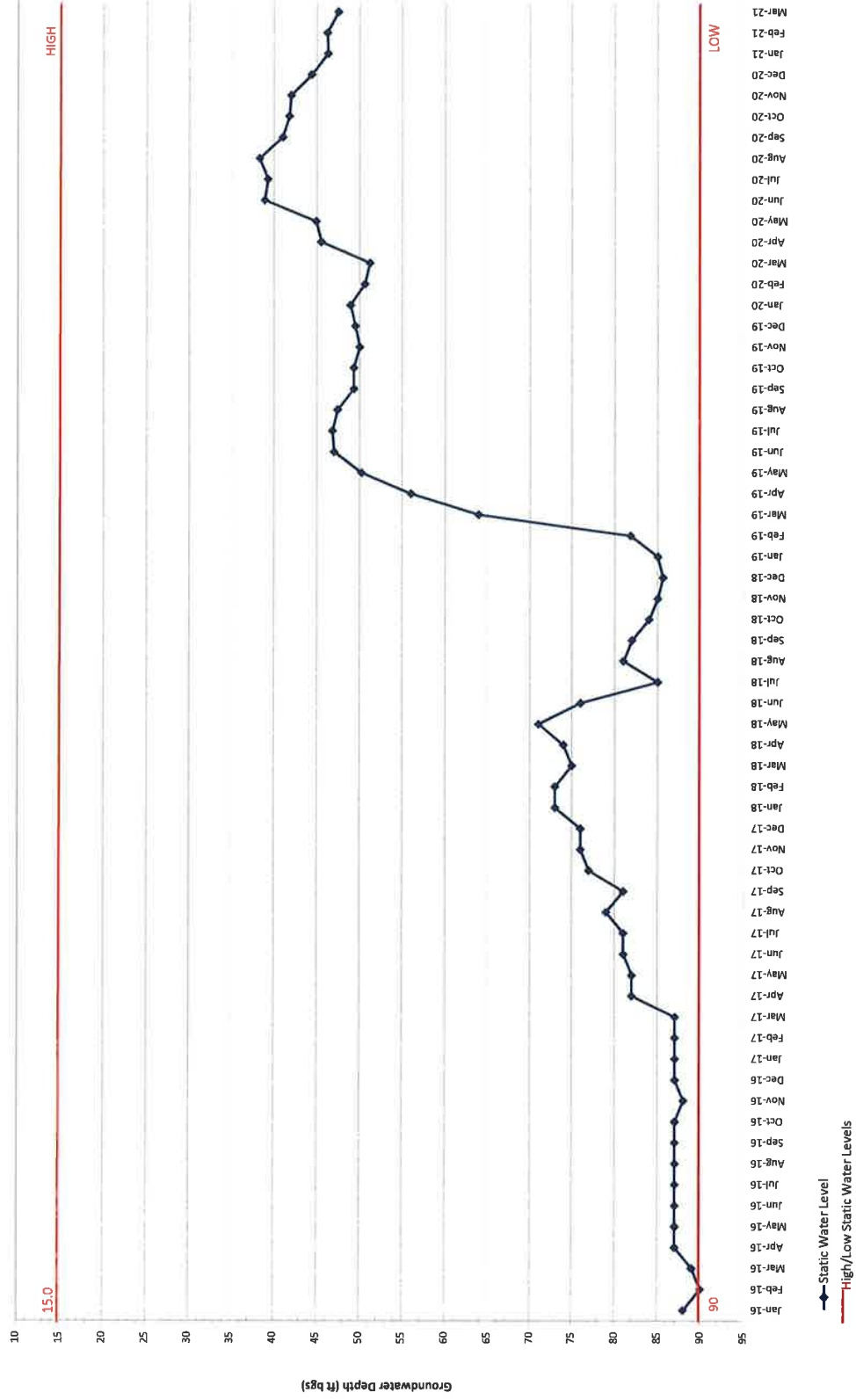
SCV WATER WELL P5
STATIC WATER LEVEL



SCV WATER WELL P1
 STATIC WATER LEVEL VS PRECIPITATION



SCV WATER WELL P1
STATIC WATER LEVEL



**Santa Clarita Valley Water Agency
Capital Improvement Projects (CIP) Construction Status Report
As of April 15, 2021**

Project	Contractor	Original Contract Amount	Change Orders to Date	% Change Orders	Current Contract Amount	Scheduled Completion	Estimated % of Work Completed	Status
West Ranch Recycled Water Main Extension (Phase 2D)	Cedro Construction Inc.	\$3,112,332	\$126,950.53	4.1%	\$3,239,282.53	May 1, 2021	98%	Construction is in progress.
Westridge Recycled Tank Upgrades Potable Make-up Above Ground Piping	W.A. Rasic Construction Company, Inc.	\$475,810	\$18,035.33	3.8%	\$493,845.33	May 1, 2021	98%	Construction is in progress.
RVWTP Chlorine Scrubber Replacement	GSE Construction Company, Inc.	\$214,300	\$0	0%	\$214,300	May 1, 2021	99%	Construction is in progress.
Magic Mountain Pipeline Phase 4	FivePoint / Toro Enterprises	\$3,084,725	\$307,520.07	9.97%	\$3,392,245.07	June 30, 2021	90%	Construction is in progress.
Magic Mountain Pipeline Phase 5	FivePoint / Toro Enterprises	\$3,269,978.85	\$0	0%	\$3,269,978.85	June 30, 2021	90%	Construction is in progress.
Commerce Center Drive Pipeline	FivePoint / Blois Construction, Inc.	\$891,139.70	\$0	0%	\$891,139.70	June 30, 2021	50%	Construction is in progress.
Vista Canyon Recycled Water Main Extension (Phase 2B)	Ferreira Construction Co, Inc.	\$2,752,982	(\$168,872)	(6.1%)	\$2,584,110	July 22, 2021	60%	Construction is in progress.

Project	Contractor	Original Contract Amount	Change Orders to Date	% Change Orders	Current Contract Amount	Scheduled Completion	Estimated % of Work Completed	Status
Magic Mountain Pipeline Phase 6A	FivePoint / Toro Enterprises	\$7,168,844.85	\$0	0%	\$7,168,844.85	September 1, 2021	25%	Construction is in progress.
Vista Canyon (Phase 2B) Recycled Water Tanks	Pacific Tank and Construction, Inc.	\$3,906,870	\$0	\$0	\$3,906,870	November 19, 2021	0%	Notice to Proceed to be issued April 2021.
Magic Mountain Pipeline Phase 6B	FivePoint / Leatherwood Construction	\$4,568,687.07	\$0	0%	\$4,568,687.07	December 31, 2021	10%	Construction is in progress.
Valley Center Well PFAS Groundwater Treatment Improvements Material Purchase	Evoqua Water Technologies, LLC.	\$512,802	\$0	0%	\$512,802	February 1, 2022	15%	Material fabrication is in progress.
Valley Center Well PFAS Groundwater Treatment Improvements Site Construction	GSE Construction Company, Inc.	\$2,996,800	\$0	0%	\$2,996,800	February 1, 2022	2%	Construction is in progress.
Replacement (Saugus 3 & 4) Wells	Best Drilling & Pump, Inc.	\$5,615,052	\$0	0%	\$5,615,052	TBD	5%	Construction activities are on hold.

**Santa Clarita Valley Water Agency
Engineering Services Section
Third Party Funded Agreements Quarterly Report
As of April 15, 2021**

**ITEM NO.
7**

Project	Third Party Funding Source	Planning, Design, Construction	Contractor/Consultant	Construction Amount	SCV Water Deposit Amount	Status
Active Agreements:						
16370 Lost Canyon Road	Jose Gonzalez	Construction	TBD	\$15,000	\$5,559	Pending to issue Third Pary Agreement.
20745 Santa Clara Rd. - Rent A Bin	Knight Building Systems	Construction	Knight Building SYstems, Inc.	\$4,500	\$4,500	Pending to issue Third Pary Agreement.
22004 Placerita Canyon Road	Intertex	Design	SCV Water	TBD	\$5,000	Design 100% complete.
27792 Camp Plenty Road - Cedar creek elementary school	Sauguas Union	Design	TBD	TBD	\$5,000	Design 100% complete.
27918 Franklin Parkway – Water Meters	Logix	Construction	Gall Brothers	\$30,000	\$3,000	Construction complete.
76 Gas Station at 25048 Valencia Blvd.	Sahika Corporation	Construction	Karaki WS	\$58,000	\$5,800	Construction complete.
Aidlin Tract 52796 – Pipeline	Lennar Homes	Design	SCV Water	N/A	\$65,000	Project on–hold by Developer. Design is 30% complete.
Aidlin Tract 52796 – Pump Station	Lennar Homes	Design	TBD	TBD	\$97,000	Project on–hold by Developer. Design deposit pending.
Aidlin Tract 52796 – Tanks	Lennar Homes	Design	TBD	TBD	\$156,000	Project on–hold by Developer. Design deposit pending.
Alderbrook Ave/Cindy Lne	Norris Whitmore	Construction	Stylo Group	\$85,000	\$8,500	Pending submittal approval.
Calgrove Storage	TWB Clarita Storage	Construction	D.M. Sanborn Pipeline	\$90,000	\$9,000	Construction in progress. 95% done.
Canyon Plastic	Canyon SGN, Inc.	Design	CRC	TBD	TBD	Need plan check fee.
Castaic RV Storage	RCMI A/A/F	Design	SCVWA	TBD	TBD	Design in progress.
Centre Pointe Self-Storage	Salazar Construction	Design	JT Engineering	N/A	\$1,000	Plan check in progress.
Chiquita Canyon Landfill	Chiquita Cajnyon Landfill, LLC	Planning	Jensen	N/A	\$20,000	Report review in progress.
Commerce Center Drive Bridge Potable and Recycled Pipelines	FivePoint	Construction	FivePoint	N/A	\$85,000	Construction in progress.
Demineralization Facility – Fire Hydrant	FivePoint	Construction	FivePoint	N/A	\$80,000	Construction is on-hold.
Eternal Valley Memorial Park	Dignity Memorial Funeral Homes	Planning	Akel Engineering	TBD	\$10,000	Report review in progress.
Excel Buena Park II, L.P. (Residence Inn and Springhill Suites)	Excel Group LLC	Construction	T. Morrissey Corporation	\$86,848	\$13,027	Construction is 95% complete.
Friendly Station Mart	Fayad Takla	Construction	StormCon	\$45,000	\$11,000	Construction is 100% complete.
Hancock Commerce Center (PM 26363, Parcel 6)	S.D. Herman	Construction	SCV Water/TBD	\$174,000	\$23,000	Pending insurance certificates and preconstruction meeting and submittals.
Magic Mountain Tank No. 2	FivePoint	Construction	FivePoint	N/A	\$449,560	Construction in progress.

**Santa Clarita Valley Water Agency
Engineering Services Section
Third Party Funded Agreements Quarterly Report
As of April 15, 2021**

Project	Third Party Funding Source	Planning, Design, Construction	Contractor/Consultant	Construction Amount	SCV Water Deposit Amount	Status
Mission Village - DS542 Potable Water Pipelines	FivePoint	Construction	FivePoint	N/A	\$417,810	Pending punchlist items.
Mission Village - DS542 Recycled Water Pipelines	FivePoint	Construction	FivePoint	N/A	\$132,625	Pending punchlist items.
Mission Village Highline Bypass	FivePoint	Construction	FivePoint	N/A	\$41,174	Preconstruction organization.
Mission Village - Petersen Booster Stations-PW & RW Design Services	FivePoint	Design	FivePoint	N/A	\$350,000	Design in progress.
Mission Village – Petersen Tanks	FivePoint	Design	FivePoint	N/A	\$350,000	Design in progress.
Mission Village - Phase All Phases Design Review	FivePoint	Design	FivePoint	N/A	\$300,000	Design review in progress.
Mission Village - Tract 61105 – Phase 1 Potable and Recycled Water	FivePoint	Construction	FivePoint	N/A	\$1,500,000	Punchlist items & close out documents.
Mission Village - Tract 61105 –1A Potable and Recycled Water	FivePoint	Construction	FivePoint	N/A	\$315,000	+/- 1,000 LF remaining on Potable. +/- 3,000LF remaining on Recycled.
Mission Village - Tract 61105 –1C Potable and Recycled Water	FivePoint	Construction	FivePoint	N/A	\$260,000	Pending punchlist items.
Mission Village Tract 61105-02 Area A5a Infrastructure	Lennar Homes	Construction	FivePoint	N/A	\$50,000	Pending punchlist items & easements.
Mission Village Tract 61105-03 Area A5b Infrastructure	Lennar Homes	Construction	FivePoint	N/A	\$50,000	Pending punchlist items & easements.
Mission Village Tract 61105-04 Area F14 Infrastructure	Lennar Homes	Construction	FivePoint	N/A	\$50,000	Pending punchlist items & easements.
Mission Village Tract 61105-04 Area F17 Infrastructure	Lennar Homes	Construction	FivePoint	N/A	\$45,000	Pending punchlist items, close out documents & easements.
Mission Village Tract 61105-05 Area F13 Infrastructure	Lennar Homes	Construction	FivePoint	N/A	\$50,000	Pending punchlist items & easements.
Mission Village Tract 61105-06 Area A6 Infrastructure	Lennar Homes	Construction	FivePoint	N/A	\$50,000	Pending punchlist items, close out documents & easements.
Mission Village Tract 61105-08 (Planning Area F15)	FivePoint	Construction	FivePoint	\$267,638	\$50,000	Construction is complete.
Mission Village Tract 61105-09 Area F11 Infrastructure	Lennar Homes	Construction	FivePoint	N/A	\$45,000	Pending punchlist items & easements.
Mission Village Tract 61105-12 Area F12 Infrastructure	Richmond American Homes	Construction	FivePoint	\$136,670	\$37,200	Construction in progress.
Mission Village Tract 61105-13 Area F7ab Infrastructure	FivePoint	Construction	FivePoint	N/A	\$95,269	Pending punchlist items & easements.
Mission Village Tract 61105-13 Area F7c Infrastructure	Lennar Homes	Construction	FivePoint	N/A	\$86,419	Pending punchlist items, close out documents & easements.

**Santa Clarita Valley Water Agency
Engineering Services Section
Third Party Funded Agreements Quarterly Report
As of April 15, 2021**

Project	Third Party Funding Source	Planning, Design, Construction	Contractor/Consultant	Construction Amount	SCV Water Deposit Amount	Status
Mission Village Tract 61105-14 Area F5a Infrastructure	Lennar Homes	Construction	FivePoint	N/A	\$50,000	Pending punchlist items, close out documents & easements.
Mission Village Tract 61105-15 Area F5b Infrastructure	Lennar Homes	Construction	FivePoint	N/A	\$79,516	Pending punchlist items & easements.
Mission Village Tract 61105-17 Recycled Water	FivePoint	Construction	FivePoint	\$219,000	\$71,000	Construction in progress.
Mission Village Tract 61105-17 Potable Water	FivePoint	Construction	FivePoint	\$963,000	\$125,000	Construction in progress.
Mission Village Tract 61105-19 Planning Area A3	KB Homes	Construction	FivePoint	\$408,520	\$75,000	Preconstruction organization.
Mission Village Tract 61105-20 & -17 Planning Area A4	KB Homes	Construction	FivePoint	\$234,346	\$50,000	Construction in progress.
Mission Village - Well 206/207 Pipeline	FivePoint	Construction	FivePoint	N/A	\$122,000	Construction is 70% complete: Potable Pipelines - Active Remaining Items - On Hold
Mitchell Well 5A Replacement	JSB Development	Design	Richard C. Slade & Associates LLC	TBD	\$58,000	Reviewing alternate sites for replacement well.
Needham Ranch - DrinkPak	DrinkPak, LLC	Construction	TBD	\$50,000	\$9,800	Construction is in progress.
Needham Ranch Phase 2- Onsite Water Plans Newhall Ranch Road	Lion-TCC Development II, LLC	Design	Alliance Engineering	N/A	\$25,000	Design is 90% complete. Second Agency Design review complete.
Orchard Village Medical Building	OVMB LLC (Intertex)	Construction	Groundwork Engineering Inc.	\$50,000	\$18,000	Construction is complete.
Parcel Map 19163 Parcel 1 – Homewood Suites/Hampton Inn,	Prince Hospitality LLC	Construction	Tron Construction	\$60,000	\$28,000	Construction is 75% complete.
Parcel Map 62646 Water Pipeline Facilities on Railroad Avenue / Oakridge Drive	Saugus Holdings, LLC, and TMC Hollis	Planning & Design	SCV Water	\$412,000	\$41,000	Third Party Agreement executed.
Placerita Bible Church	PBC	Construction	Intertex General Contractors, Inc.	\$6,000	\$2,000	Construction is 95% complete.
Plum Canyon Tract 46018–11 Pump Station (Civil/Mechanical)	Pardee & Toll Brothers	Construction	Staats Construction	\$648,597	\$61,000	Construction complete. Starting contract closeout
Plum Canyon Tract 46018–11 Pump Station (Electrical)	Pardee & Toll Brothers	Construction	Coleman–Pacific	\$467,000	\$46,700	Construction complete. Starting contract closeout
Plum Canyon Tract 73858 Lot 1	Toll Brothers	Construction	Staats	\$856,000	\$114,600	Construction is 90% complete. Conducting final inspections and punch list. Developer to provide easement.
Reyes Winery (24329 Main St)	Robert Reyes	Design	TBD	TBD	\$36,585	Phase I construction is complete. Phase II in design
Sheriff Station – 16" Water Main Extension in Golden Valley Road	City of Santa Clarita	Construction	Mesa Engineering	\$1,347,745	\$137,700	Construction is complete. Coordinating with contractor on contract closeout.
Skyline Pump Station No. 2	Pardee Homes	Design	Cannon	TBD	\$150,000	Design is in progress.

**Santa Clarita Valley Water Agency
Engineering Services Section
Third Party Funded Agreements Quarterly Report
As of April 15, 2021**

Project	Third Party Funding Source	Planning, Design, Construction	Contractor/Consultant	Construction Amount	SCV Water Deposit Amount	Status
Skyline Ranch Road Bridge Crossing 16" and 20" Water Mains	Pardee Homes	Construction	Mesa Engineering	\$214,359	\$21,436	Construction is 90% complete. Pending tie-ins.
Skyline Ranch Tract 609022-02 Vertex Way Pipelines	Pardee Homes	Construction	Mesa Engineering	\$480,488	\$48,000	Construction is 90% complete.
Skyline Ranch Tract 60922 – Sierra Highway 16-inch Deane Zone Pipeline	Pardee Homes	Construction	Mesa Engineering	\$1,428,000	\$142,800	Construction is 90% complete.
Skyline Ranch Tract 60922 – Sierra Highway 20-inch North Oaks Pipeline	Pardee Homes	Construction	Mesa Engineering	\$723,194	\$72,319	Construction is 90% complete. Pending tie-ins.
Skyline Ranch Tract 60922 – Site Improvements for Two 0.87 MG Tanks	Pardee Homes	Construction	Mesa Engineering, Coleman-Pacific, Tejon Constructions	\$538,477	\$53,137	Construction is 90% complete. Pending testing.
Skyline Ranch Tract 60922 – Two 0.87 MG Tanks (Skyline Ranch Zone)	Pardee Homes	Construction	Paso Robles	\$1,879,001	\$187,900	Tank construction is 90% complete. Pending testing.
Skyline Ranch Tract 60922-01 Backbone Pipelines	Pardee Homes	Construction	Mesa Engineering	\$1,417,928	\$142,000	Construction is complete. Conducting final inspections and punch list.
Skyline Ranch Tract 60922-01 Paseo	Pardee Homes	Construction	Mesa Engineering.	\$68,159	Included in PA-01	Construction is complete. Conducting final inspections and punch list.
Skyline Ranch Tract 60922-01 Planning Areas A & B & PA-01	Pardee Homes	Construction	Mesa Engineering	\$675,824	\$67,600	Construction is complete. Conducting final inspections and punch list.
Skyline Ranch Tract 60922-01 Planning Areas C & D	Pardee Homes	Construction	Staats Construction	\$533,300	\$53,330	Construction is complete. Conducting final inspections and punch list.
Skyline Ranch Tract 60922-01 Planning Areas E1 & F	Pardee Homes	Construction	Mesa Engineering	\$707,700	\$70,700	Construction is complete. Conducting final inspections and punch list.
Skyline Ranch Tract 60922-01 Stratus Street	Pardee Homes	Construction	Mesa Engineering	\$817,031	\$81,703	Construction is complete. Conducting final inspections and punch list.
Skyline Ranch Tract 60922-01 Stratus Street Gap Section	Pardee Homes	Construction	Mesa Engineering	\$93,141	\$9,314	Construction is complete. Conducting final inspections and punch list.
Skyline Ranch Tract 60922-02 Planning Area G	Pardee Homes	Construction	Mesa Engineering	\$786,648	\$78,665	Construction in progress.
Skyline Ranch Tract 60922-02 Planning Area H	Pardee Homes	Construction	Mesa Engineering	\$828,805	\$82,881	Construction in progress.
Skyline Ranch Tract 60922-04 Planning Area E-2	Pardee Homes	Construction	Staats	\$369,597	\$36,960	Construction is complete. Conducting final inspections and punch list.
Skyline Ranch Tract 60922-04 Planning Area L	Pardee Homes	Construction	Staats	\$323,751	\$32,375	Construction is 85% complete.

**Santa Clarita Valley Water Agency
Engineering Services Section
Third Party Funded Agreements Quarterly Report
As of April 15, 2021**

Project	Third Party Funding Source	Planning, Design, Construction	Contractor/Consultant	Construction Amount	SCV Water Deposit Amount	Status
Skyline Ranch Tract 60922-04 Planning Areas M1	Pardee Homes	Construction	Mesa Engineering	\$273,208	\$27,321	Construction is 95% complete.
Skyline Ranch Tract 60922-04 Planning Areas M2	Pardee Homes	Construction	TBD	\$396,981	\$39,698	Design is 100% complete.
Sierra Highway/Avalon Waterline Relocation	Pardee Homes	Design & Construction	Blois Construction	\$75,000	\$10,000	Construction is 95% complete.
Skyline Ranch Tract 60922-05 Planning Area O2	Pardee Homes	Construction	Mesa Engineering	\$762,300	\$76,230	Construction is 95% complete.
Tesoro del Valle – Pump Station	BLC Tesoro LLC	Design	Civiltec	TBD	\$30,000	Design is 90% complete.
Tesoro del Valle – Two 1.2 MG Tanks	BLC Tesoro LLC	Design	Civiltec	TBD	\$40,000	Design is 90% complete.
Tesoro del Valle – Water Line Distribution	BLC Tesoro LLC	Design	Fusco Engineering	TBD	\$50,000	Plans routed for approval and signature.
Tract 74718 Dockweiler	Dockweiler 21 LLC	Design	Forma Engineering	TBD	\$5,000	Plans Approved. under construction.
Tract AVT 52455-16	Ashdon Development	Construction	Intertex General Contractors, Inc.	\$85,043	\$17,000	Construction is 95% complete.
Valencia Town Center Square – Phase 2	VTC Square Investors, LLC	Construction	Staats Construction	\$80,000	\$22,010	Construction is substantially complete.
Vista Canyon Apartments	JPI	Construction	Tejon Constructions	\$60,000	\$6,000	Construction for Site 2 is 85% complete. Awaiting easement from Vista Canyon in order to install meters.
Vista Canyon Multi-Modal Rail Center - 48" Steel Casing	City of Santa Clarita	Construction	Icon West, Inc.	TBD	\$50,000	Kennedy Jenks is CM, Flippin is Inspector. Construction is underway.
Vista Canyon Tract 69164-KB Homes	KB Homes	Construction	Boudreau Pipeline	\$57,000	\$5,600	Ready for meters installation. Awaiting easement from Vista Canyon.
Vista Canyon Tract 69164 Phase 1A Potable and Recycled Pipelines	Vista Canyon LLC	Construction	Mesa Engineering	\$673,532	\$67,400	Construction is complete. Conducting final inspections and punch list.
Vista Canyon Tract 69164 Phase 2 – Portion 1 – Potable Pipelines	Vista Canyon LLC	Construction	Mesa Engineering	\$241,112	\$24,100	Construction is complete. Conducting final inspections and punch list.
Vista Canyon Tract 69164 Phase 2 – Portion 2 – Potable and Recycled Pipelines	Vista Canyon LLC	Construction	Mesa Engineering	\$392,693	\$39,269	Construction is complete. Conducting final inspections and punch list.
Vista Canyon Tract 69164 Phase 2 – Portion 3 – Potable Water	Vista Canyon LLC	Construction	Mesa Engineering	\$376,259	\$37,626	Construction is 90% complete. Pending tie-in at La Veda Blvd.
Vista Canyon Tract 69164 Phase 2 – Portion 3 – Recycled Water	Vista Canyon LLC	Construction	Mesa Engineering	\$261,252	\$26,125	Construction is complete. Conducting final inspections and punch list.
Westside Communities Potable Water Infrastructure Plan	FivePoint	Planning	FivePoint	N/A	\$94,000	Planning is complete.

**Santa Clarita Valley Water Agency
Engineering Services Section
Third Party Funded Agreements Quarterly Report
As of April 15, 2021**

Project	Third Party Funding Source	Planning, Design, Construction	Contractor/Consultant	Construction Amount	SCV Water Deposit Amount	Status
Westside Communities Recycled Water Infrastructure Plan	FivePoint	Planning	FivePoint	N/A	\$65,000	Recycled Water Infrastructure Plan in progress.
Whites Canyon Apt. (Shapell)	Shapell Properties, Inc.	Design & Construction	Sikand Engineering	N/A	N/A	Plan check review in progress.

Closed Agreements:

25333 Railroad Avenue (Storage Facility) – Fire Service	Norris Construction	Construction	Mesa Engineering	\$21,000	\$2,100	Construction is complete. Installation of backflow by developer is pending
College of the Canyons Valencia Campus Parking Structure – Water Line Improvements	Santa Clarita Community College District	Design & Construction	R.C. Becker & Son	\$370,575	\$129,000	Construction is complete. Easement documents from COC are pending.
Concord Development Tract 53425-01	Lennar	Design	Turf Construction	\$100,000	\$10,000	Released Bonds.
Parcel Map 26363 Parcels 3 & 4 at 27736 – 27788 Hancock Parkway	Intertex	Construction	Blois Construction	\$35,000	\$3,500	Construction is complete. Preparation of as-built drawings are pending.
Parcel Map 60030, Parcels 1–8< Chase Place.	Krusinski/IAC	Construction	J.A. Salazar Construction & Supply Corp.	\$79,500	\$19,950	Construction is complete. As-builts pending.
Skyline Ranch Plaza Tract 46018–11A	Intertex	Construction	Groundbreakers Construction	\$288,314	\$28,832	Construction is complete.

**Engineering and Operations Committee
Planning Calendar
FY 2020/21**

**ITEM NO.
8**

Item	PowerPoint Presentation (Y/N/Length)	Jul 1 Comm	Jul 7 Board	Aug 4 Board	Aug 6 Comm	Aug 18 Board	Sep 1 Board	Sep 3 Comm	Sep 15 Board	Oct 1 Comm	Oct 6 Board	Oct 20 Board	Nov 4 Board	Nov 5 Comm	Nov 17 Board	Dec 1 Board	Dec 3 Comm - CANCELLED	Jan 5 Board	Jan 7 Comm	Feb 2 Board	Feb 4 Comm	Feb 16 Board	Mar 2 Board	Mar 4 Comm	Mar 16 Board	Apr 1 Comm	Apr 6 Board	May 4 Board	May 6 Comm	Jun 1 Board	Jun 3 Comm	Jul 6 Board		
		1	Monthly Committee Planning Calendar		C					C		C																						
2	CIP Construction Status Report				C										C																			
3	Monthly Operations and Production Report		C					C		C										C														
4	Third Party Funded Agreements Quarterly Report				C									C								C							P					
5	Quarterly Safety Program Presentation				C									C								C							P					
6	Annual Safety Program Update (FY 19-20)							C																										
7	Recommend Approval of a Resolution Awarding a Construction Contract, a Purchase Order for Construction Management and Inspection Services, and a Purchase Order for Consultant Services for Replacement Wells Construction		C	C																														
8	Recommend Approval of a Resolution Awarding a Purchase Order for Design Services for the Replacement Wells On-Site Pipeline/Infrastructure		C	C																														
9	Recommend Approval of a Resolution Awarding a Construction Contract for the Recycled Water Tank Aboveground Piping Potable Make-Up Line Project		C	C																														
10	Recommend Approval of a Purchase Order for Final Design Services for Valley Center Well PFAS Groundwater Treatment		C	C																														
11	Recommend Approval of Purchase of Replacement Clarifier Media at Earl Schmidt Filtration Plant				C	C																												
12	Laboratory PFAS Analytical Equipment Purchase				C	C																												
13	Recommend Approval of a Purchase Order for Final Design Services for Recycled Water Tank at an Alternate Site for Recycled Water Vista Canyon (Phase 2B) Project				C	C																												
14	Recommend that the Board of Directors Reject all Bids Associated with the Santa Clarita Valley Water Agency Slurry Seal and Asphalt Installation Project for the Rio Vista Treatment Plant Location								C	C																								
15	Recommend Approval of the Installation of Approximately 400 feet of 30" Diameter Pipeline Along Ridge Route Road								C	C																								
16	Recommend Approval of the installation of Approximately 1,500 feet of 14" Diameter Pipeline Along Decoro Drive								C	C																								
17	Recommend Approval of the Installation of Approximately 1,500 feet of 12" Diameter Pipeline Along The Old Road								C	C																								
18	Recommend Approval of the Installation of Approximately 130 feet of 18" Diameter Pipeline Along Honby Avenue								C	C																								
19	Recommend Approval of a Purchase Order for Final Design Services for Santa Clara and Honby Wells PFAS Groundwater Treatment Improvements								C	C																								

C = Completed Item
P = Planned Item

**Engineering and Operations Committee
Planning Calendar
FY 2020/21**

	Item	PowerPoint Presentation (Y/N/Length)	Jul 1 Comm	Jul 7 Board	Aug 4 Board	Aug 6 Comm	Aug 18 Board	Sep 1 Board	Sep 3 Comm	Sep 15 Board	Oct 1 Comm	Oct 6 Board	Oct 20 Board	Nov 4 Board	Nov 5 Comm	Nov 17 Board	Dec 1 Board	Dec 3 Comm - CANCELLED	Jan 5 Board	Jan 7 Comm	Feb 2 Board	Feb 4 Comm	Feb 16 Board	Mar 2 Board	Mar 4 Comm	Mar 16 Board	Apr 1 Comm	Apr 6 Board	May 4 Board	May 6 Comm	Jun 1 Board	Jun 3 Comm	Jul 6 Board	
20	Recommend Approval of the General Manager to execute construction change orders up to seven percent (7%) of the original construction contract for the West Ranch Recycled Water Main Extension (Phase 2D)	Yes 10 min							C	C																								
21	Recommend Approval of Construction Contract Funding and a Purchase Order for Inspection Services for Replacement Wells Commerce Center Drive Pipeline	Yes 10 min										C																						
22	Recommend Approval of a Resolution Awarding a Material Purchase Contract for Valley Center Well	Yes 10 min									C		C																					
23	Recommend Approval of a Resolution Awarding a Construction Contract to GSE Construction Company, Inc., for the Rio Vista Water Treatment Plant Chlorine Scrubber Replacement Project	Yes 10 min													C	C																		
24	Recommend Approval of a Resolution Awarding a Contract for Newhall Tank No. 2 Interior Recoat and Repair	Yes 10 min													C	C																		
25	Approve the General Manager to execute a construction change order to the original construction contract for the N Wells PFAS Groundwater Treatment and Well Q2 Perchlorate Removal Facility Project	Yes 10 Min																	C															
26	Recommend Approval of a Purchase Order for Final Design Services for the new Deane Zone Tank, Disinfection Facility, Pump Station and Cost Sharing Agreement at Skyline Ranch	Yes 10 Min																		C	C													
27	Recommend Approval of the Interconnection between the NWD and SCWD systems and the VWD and SCWD systems in the area referred to as West Newhall	Yes 10 Min																				C	C											
28	Recommend Approval of a Resolution Adopting the Final Supplemental Initial Study- Mitigated Negative Declaration and Mitigation Monitoring and Reporting Program Under the California Environmental Quality Act for the Vista Canyon Recycled Water (Phase 2B) Project	Yes 10 Min																				C		C										
29	Vista Canyon (Phase 2B) Recycled Water Tank Site: Authorize the General Manager to (1) Execute Agreement to Purchase Property (A portion of Lot 90 of Tract 52833, APN 2841-016-071) for the Phase 2B Recycled Water Tank Location for up to \$65,000, and (2) Execute Agreement to Transfer Property (A portion of Lot 94 of Tract 52833, APN 2841-080-901) to the City of Santa Clarita.	Yes 10 min																						C										
30	Recommend Approval of Resolution Awarding Construction Contract and Purchase Orders for Construction Management and Inspection Services and Engineering Services During Construction for Valley Center Well PFAS Groundwater Treatment Project	Yes 10 min																							C	C								

C = Completed Item
P = Planned Item

**Engineering and Operations Committee
Planning Calendar
FY 2020/21**

	Item	PowerPoint Presentation (Y/N/Length)	Jul 1 Comm	Jul 7 Board	Aug 4 Board	Aug 6 Comm	Aug 18 Board	Sep 1 Board	Sep 3 Comm	Sep 15 Board	Oct 1 Comm	Oct 6 Board	Oct 20 Board	Nov 4 Board	Nov 5 Comm	Nov 17 Board	Dec 1 Board	Dec 3 Comm - CANCELLED	Jan 5 Board	Jan 7 Comm	Feb 2 Board	Feb 4 Comm	Feb 16 Board	Mar 2 Board	Mar 4 Comm	Mar 16 Board	Apr 1 Comm	Apr 6 Board	May 4 Board	May 6 Comm	Jun 1 Board	Jun 3 Comm	Jul 6 Board	
			31	Recommend Approval of a Change Order to the Contract for Newhall Tank 2 Interior Recoat and Repair	None																								C	C				
32	Recommend Approval of (1) Resolution Approving Funding for the Construction Contract to Pacific Tank and Construction, Inc, (2) Work Authorization to Cannon Corporation for Construction Management and Inspection Services, (3) Work Authorization to Kennedy Jenks for Engineering Construction Support Services, and 4) Work Authorization to Geolabs Westlake Village for Geotechnical Observation and Testing Services for the Construction of the Vista Canyon (Phase 2B) Recycled Water Tank Project	Yes 10 min																								C	C							
33	Recommend Adopting a Resolution Authorizing SCV Water to Apply for Funding from the Drinking Water State Revolving Fund on Behalf of "Royce Lily of the Valley LLC" dba Lily of the Valley Mobile Village for Connection to the Proposed Pipeline in Bouquet Canyon Road	Yes 10 min																										C		P				
34	Review Proposed FY 2021/22 Major Capital Projects	Yes 15 min																										C						
35	Recommend Approval of a Resolution Adopting the Addendum to the Final Supplemental Initial Study-Mitigated Negative Declaration Under the California Environmental Quality Act for the South End Recycled Water Main Extension (Phase 2C) Project	Yes 10 min																													P	P		
36	Recommend Approval of a Resolution Adopting the Addendum to the Previously Certified 2005 Final Environmental Impact Report (EIR) for the Honby Pipeline Project	Yes 10 min																													P	P		
37	Recommend Approval of a Resolution Adopting the MND and MMRP and Work Authorization to TBD Consultants for the Final Design of the Deane Tank for Sand Canyon Plaza	Yes 10 min																															P	P
38	Recommend Approval of a Purchase Order for the Final Design of the T7, U4 and U6 PFAS Treatment System, Saugus 1 and Saugus 2 VOC Treatment System and Disinfection Facility at the Rio Vista Intake Pump Station.	Yes 10 min																															P	P
39	Recommend Approval of Resolution Authorizing SCV Water to Execute Water Service Agreement with State Water Resources Control Board and Los Angeles Residential Community	Yes 10 min																																Moved to FY 2021/22
40	Recommend Approval of Resolution Awarding Construction Contract for Pipeline to the Los Angeles Residential Community	Yes 10 min																																Moved to FY 2021/22

C = Completed Item
P = Planned Item

**Engineering and Operations Committee
Planning Calendar
FY 2020/21**

	Item	PowerPoint Presentation (Y/N/Length)	Jul 1 Comm	Jul 7 Board	Aug 4 Board	Aug 6 Comm	Aug 18 Board	Sep 1 Board	Sep 3 Comm	Sep 15 Board	Oct 1 Comm	Oct 6 Board	Oct 20 Board	Nov 4 Board	Nov 5 Comm	Nov 17 Board	Dec 1 Board	Dec 3 Comm - CANCELLED	Jan 5 Board	Jan 7 Comm	Feb 2 Board	Feb 4 Comm	Feb 16 Board	Mar 2 Board	Mar 4 Comm	Mar 16 Board	Apr 1 Comm	Apr 6 Board	May 4 Board	May 6 Comm	Jun 1 Board	Jun 3 Comm	Jul 6 Board			
41	Recommend Approval of Construction of Pipeline in Sierra Highway from Dockweiler to Newhall Avenue	TBD																																	Moved to FY 2021/22	
42	Recommend Approval of Construction of a New Skyline Ranch (Deane Zone) Pump Station and Cost Sharing Agreement with Developer	TBD																																		Moved to FY 2021/22
43	Recommend Approval of Construction of New Skyline Ranch 2.1 MG Tanks (Deane Zone) and Cost Sharing Agreement with Developer	TBD																																		Moved to FY 2021/22
44	Recommend Approval of Construction of New Sand Canyon Plaza 1.5 MG Tank (Deane Zone) and Cost Sharing Agreement with Developer	TBD																																		Moved to FY 2021/22
45	Recommend Approval of Construction of New Sand Canyon Plaza (Deane Zone) Pump Station and Cost Sharing Agreement with Developer	TBD																																		Moved to FY 2021/22

Engineering and Operations Committee
Planning Calendar
FY 2021/22

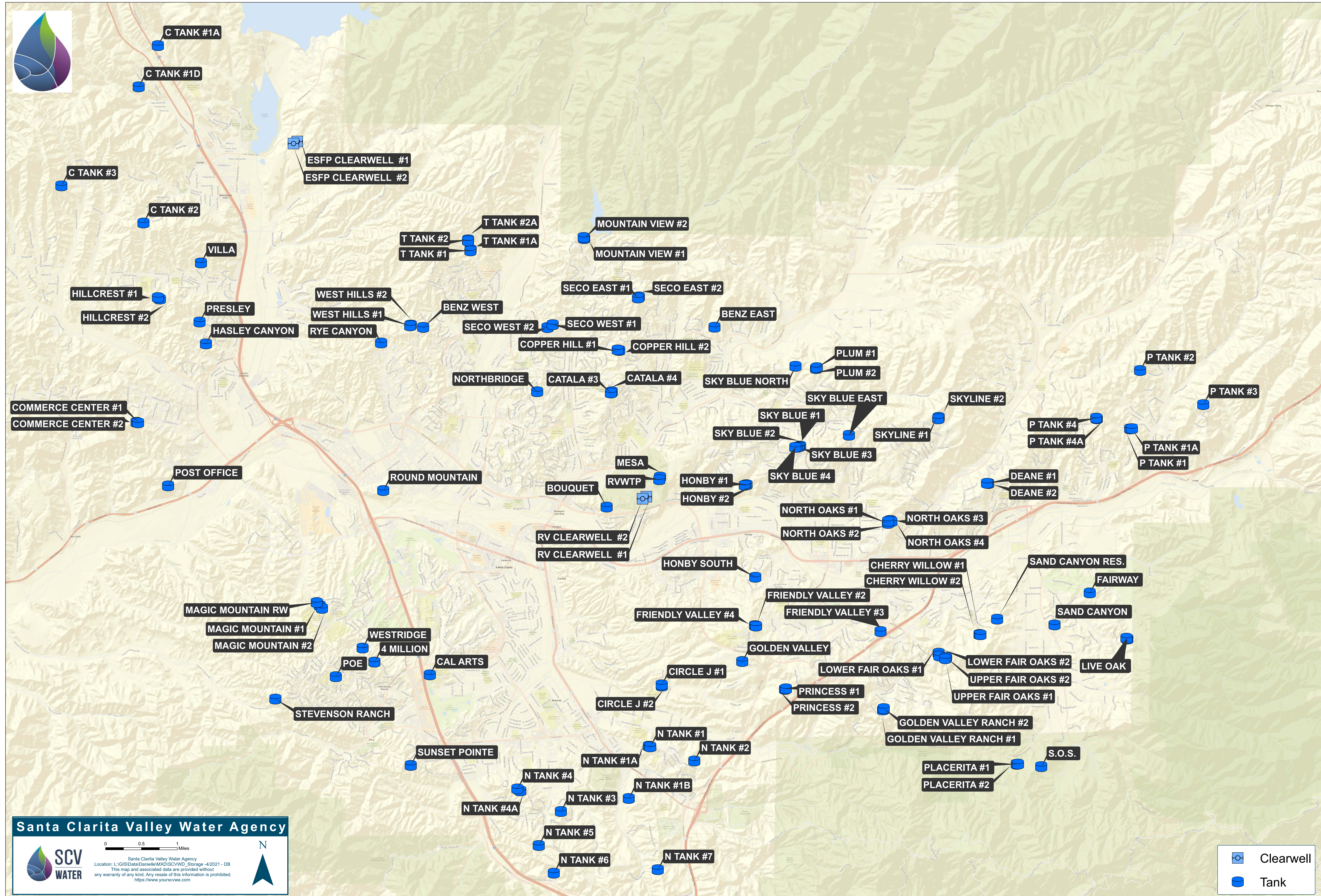
Item	PowerPoint Presentation (Y/N/Length)																									
		Jul 1 Comm	Aug 3 Board	Aug 5 Comm	Sep 2 Comm	Sep 7 Board	Oct 5 Board	Oct 7 Comm	Nov 2 Board	Nov 4 Comm	Dec 7 Board	Dec 9 Comm	Jan 4 Board	Jan 6 Comm	Feb 1 Board	Feb 3 Comm	Mar 1 Board	Mar 3 Comm	Apr 5 Board	Apr 7 Comm	May 3 Board	May 5 Comm	Jun 2 Comm	Jun 7 Board	Jul 5 Board	
1	Monthly Committee Planning Calendar	None	P		P																					
2	CIP Construction Status Report	None	P		P																					
3	Monthly Operations and Production Report	None	P		P																					
4	Third Party Funded Agreements Quarterly Report	None			P																					
5	Quarterly Safety Program Presentation	Yes 15 min			P																					
6	Annual Safety Program Update (FY 20-21)	Yes 15 min																								
7	Recommend Approval of a Resolution Awarding a Purchase Order for Additional Final Design Services for Phase 2C South End Recycled Water Main Extension	Yes, 10 min	P	P																						
8	Recommend Approval of Resolution Authorizing SCV Water to Execute Financing and Water Service Agreements for Los Angeles Residential Community and Lily of the Valley	Yes, 10 min																								
9	Recommend Approval of Resolution Awarding Construction Contract and Purchase Order for Construction Management and Inspection Services for Newhall Tanks 1 and 1A Stair Retrofit	Yes, 10 min																								
10	Recommend Approval of Resolution Awarding Construction Contract and Purchase Orders for Construction Management and Inspection Services and Engineering Services During Construction for ESFP Washwater Return and Sludge Systems Project	Yes, 10 min																								
11	Recommend Approval of Resolution Awarding Construction Contract for Pipeline to Los Angeles Residential Community	Yes, 10 min																								
12	Recommend Approval of Resolution Awarding Construction Contract and Purchase Orders for Construction Management and Inspection Services and Engineering Services During Construction for Santa Clara and Honby Wells PFAS Groundwater Treatment Improvements	Yes, 10 min																								
13	Recommend Approval of a Resolution Awarding a Purchase Order for Final Design Services for Well 205 Groundwater Treatment Improvements	Yes, 10 min																								
14	Recommend Approval of Design of Pipeline in Sierra Highway from Dockweiler to Newhall Avenue	Yes, 10 min																								
15	Recommend Approval of Construction of a New Skyline Ranch (Deane Zone) Pump Station and Cost Sharing Agreement with Developer	Yes, 10 min																								

C = Completed Item
P = Planned Item


Engineering and Operations Committee
 Planning Calendar
 FY 2021/22

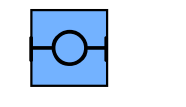
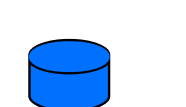
	Item	PowerPoint Presentation (Y/N/Length)	Jul 1 Comm	Aug 3 Board	Aug 5 Comm	Sep 2 Comm	Sep 7 Board	Oct 5 Board	Oct 7 Comm	Nov 2 Board	Nov 4 Comm	Dec 7 Board	Dec 9 Comm	Jan 4 Board	Jan 6 Comm	Feb 1 Board	Feb 3 Comm	Mar 1 Board	Mar 3 Comm	Apr 5 Board	Apr 7 Comm	May 3 Board	May 5 Comm	Jun 2 Comm	Jun 7 Board	Jul 5 Board
16	Recommend Approval of Construction of New Skyline Ranch 2.1 MG Tanks (Deane Zone) and Cost Sharing Agreement with Developer	Yes, 10 min															P	P								
17	Recommend Approval of Construction of New Sand Canyon Plaza (Deane Zone) Pump Station and Cost Sharing Agreement with Developer	Yes, 10 min															P	P								
18	Review Proposed FY 2021/22 Major Capital Projects	Yes 15 min																		P						
19	Recommend Approval of Construction of New Sand Canyon Plaza 1.5 MG Tank (Deane Zone) and Cost Sharing Agreement with Developer	Yes, 10 min																					P		P	

SCVWA STORAGE



Santa Clarita Valley Water Agency

 Santa Clarita Valley Water Agency
Location: L:\GIS\Data\DW\SCVWA\Storage-4/2021 - DB
This map and associated data are provided without any warranty of any kind. Any resale of this information is prohibited.
<https://www.yourscvwa.com>

 Clearwell
 Tank

[This page intentionally left blank.]