

RESOLUTION SCV-390

JOINT RESOLUTION OF THE BOARD OF SUPERVISORS OF THE COUNTY OF LOS ANGELES
ACTING IN BEHALF OF

Los Angeles County General Fund

Los Angeles County Consolidated Fire Protection District

Los Angeles County Flood Control

THE BOARD OF DIRECTORS OF SANTA CLARITA VALLEY SANITATION DISTRICT OF LOS
ANGELES COUNTY, AND THE GOVERNING BODIES OF

Greater Los Angeles County Vector Control District

City of Santa Clarita

Santa Clarita Library

Santa Clarita Valley Water Agency

APPROVING AND ACCEPTING NEGOTIATED EXCHANGE OF PROPERTY TAX REVENUES
RESULTING FROM ANNEXATION TO SANTA CLARITA VALLEY SANITATION DISTRICT.

"ANNEXATION NO. 1130"

WHEREAS, pursuant to Section 99 and 99.01 of the Revenue and Taxation Code, prior to the effective date of any jurisdictional change which will result in a special district providing a new service, the governing bodies of all local agencies that receive an apportionment of the property tax from the area must determine the amount of property tax revenues from the annual tax increment to be exchanged between the affected agencies and approve and accept the negotiated exchange of property tax revenues by resolution; and

WHEREAS, the governing bodies of the agencies signatory hereto have made determinations of the amount of property tax revenues from the annual tax increments to be exchanged as a result of the annexation to Santa Clarita Valley Sanitation District entitled *Annexation No. 1130*;

NOW, THEREFORE, BE IT RESOLVED AS FOLLOWS:

1. The negotiated exchange of property tax revenues resulting from the annexation of territory to Santa Clarita Valley Sanitation District in the annexation entitled *Annexation No. 1130* is approved and accepted.
2. For each fiscal year commencing on and after July 1, 2023, or after the effective date of this jurisdictional change, whichever is later, the County Auditor shall transfer to Santa Clarita Valley Sanitation District a total of 0.9413917 percent of the annual tax increment attributable to the land area encompassed within *Annexation No. 1130* as shown on the attached Worksheet.
3. No additional transfer of property tax revenues shall be made from any other tax agencies to Santa Clarita Valley Sanitation District as a result of annexation entitled *Annexation No. 1130*.

4. No transfer of property tax increments from properties within a community redevelopment project, which are legally committed to a Community Redevelopment Agency, shall be made during the period that such tax increment is legally committed for repayment of the redevelopment project costs.

5. If at any time after the effective date of this resolution, the calculations used herein to determine initial property tax transfers or the data used to perform those calculations are found to be incorrect thus producing an improper or inaccurate property tax transfer, the property tax transfer shall be recalculated and the corrected transfer shall be implemented for the next fiscal year.

The foregoing resolution was adopted by the Board of Supervisors of the County of Los Angeles, the Board of Directors of Santa Clarita Valley Sanitation District of Los Angeles County, and the governing bodies of Greater Los Angeles County Vector Control District, City of Santa Clarita, Santa Clarita Library, and Santa Clarita Valley Water Agency, signatory hereto.

SANTA CLARITA VALLEY WATER
AGENCY

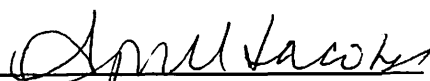


SIGNATURE

Gary Martin, President

PRINT NAME AND TITLE

ATTEST:



Secretary

October 17, 2023

Date



(SIGNED IN COUNTERPART)

ANNEXATION TO: STA CLRTA VLY SANIT DIS OF LA CO
 ACCOUNT NUMBER: 067.35
 TRA: 00547
 EFFECTIVE DATE: 07/01/2023
 ANNEXATION NUMBER: 1130 PROJECT NAME: A-SCV-1130
 DISTRICT SHARE: 0.017375930

ACCOUNT #	TAXING AGENCY	CURRENT TAX SHARE	PERCENT	PROPOSED DIST SHARE	ALLOCATED SHARE	ADJUSTMENTS	NET SHARE
001.05	LOS ANGELES COUNTY GENERAL	0.223130321	22.3139 %	0.017375930	0.003877107	-0.003968160	0.219162161
001.20	L.A. COUNTY ACCUM CAP OUTLAY	0.000112429	0.0112 %	0.017375930	0.000001953	0.000000000	0.000112429
007.30	CONSOL. FIRE PRO.DIST.OF L.A.CO.	0.166511194	16.6511 %	0.017375930	0.002893286	-0.002893286	0.163617908
007.31	L A C FIRE-FFW	0.005127811	0.5127 %	0.017375930	0.000089100	0.000000000	0.005127811
030.10	L.A.CO.FL.CON.DR.IMP.DIST.MAINT.	0.001697011	0.1697 %	0.017375930	0.000029487	-0.000029487	0.001667524
030.70	LA CO FLOOD CONTROL MAINT	0.009603798	0.9603 %	0.017375930	0.000166874	-0.000166874	0.009436924
061.80	GREATER L A CO VECTOR CONTROL	0.000322714	0.0322 %	0.017375930	0.000005607	-0.000005607	0.000317107
068.05	ANTELOPE VY RESOURCE CONSER DIST	0.000000000	0.0000 %	0.017375930	0.000000000	0.000000000	0.000000000
249.01	CITY-SANTA CLARITA TD #1	0.055890391	5.5890 %	0.017375930	0.000971147	-0.000971147	0.054919244
249.56	CITY-SANTA CLARITA LIBRARY	0.022949575	2.2949 %	0.017375930	0.000398770	-0.000398770	0.022550805
302.01	SANTA CLARITA VALLEY WATER-CLWA	0.056433608	5.6433 %	0.017375930	0.000980586	-0.000980586	0.055453022
400.00	EDUCATIONAL REV AUGMENTATION FD	0.068988344	6.8988 %	0.017375930	0.001198736	EXEMPT	0.068988344
400.01	EDUCATIONAL AUG FD IMPOUND	0.133765294	13.3765 %	0.017375930	0.002324296	EXEMPT	0.133765294
400.15	COUNTY SCHOOL SERVICES	0.001394261	0.1394 %	0.017375930	0.000024226	EXEMPT	0.001394261
400.21	CHILDREN'S INSTIL TUITION FUND	0.002767127	0.2767 %	0.017375930	0.000048081	EXEMPT	0.002767127
665.01	SULPHUR SPRINGS UNION SCHOOL DIS	0.084860244	8.4860 %	0.017375930	0.001474525	EXEMPT	0.084860244
665.06	CO.SCH.SERV.FD.- SULPHUR SPRINGS	0.007276283	0.7276 %	0.017375930	0.000126432	EXEMPT	0.007276283
665.07	DEV.CTR.HDCPD-MINOR-SULPHUR SPGS	0.000804363	0.0804 %	0.017375930	0.000013976	EXEMPT	0.000804363
757.02	HART WILLIAM S UNION HIGH	0.079596484	7.9596 %	0.017375930	0.001383062	EXEMPT	0.079596484

ANNEXATION NUMBER: 1130

PROJECT NAME: A-SCV-1130

TRA: 00547

ACCOUNT #	TAXING AGENCY	CURRENT TAX SHARE	PERCENT	PROPOSED DIST SHARE	ALLOCATED SHARE	ADJUSTMENTS	NET SHARE
757.06	CO.SCH.SERV.FD.- HART,WILLIAM S.	0.000331798	0.0331 %	0.017375930	0.000005765	EXEMPT	0.000331798
757.07	HART,WILLIAM S.-ELEM SCHOOL FUND	0.041881184	4.1881 %	0.017375930	0.000727724	EXEMPT	0.041881184
814.04	SANTA CLARITA COMMUNITY COLLEGE	0.036555766	3.6555 %	0.017375930	0.000635190	EXEMPT	0.036555766
***067.35	STA CLRTA VLY SANIT DIS OF LA CO	0.000000000	0.0000 %	0.017375930	0.000000000	0.000000000	0.009413917
TOTAL:		1.000000000	100.0000 %		0.017375930	-0.009413917	1.000000000

ANNEXATION NUMBER: 1130

PROJECT NAME: A-SCV-1130

TRA: 00547

ACCOUNT #	TAXING AGENCY	CURRENT TAX SHARE	PERCENT	PROPOSED DIST SHARE	ALLOCATED SHARE	ADJUSTMENTS	NET SHARE
757.06	CO.SCH.SERV.FD.- HART,WILLIAM S.	0.000331798	0.0331 %	0.017375930	0.000005765	EXEMPT	0.000331798
757.07	HART,WILLIAM S.-ELEM SCHOOL FUND	0.041881184	4.1881 %	0.017375930	0.000727724	EXEMPT	0.041881184
814.04	SANTA CLARITA COMMUNITY COLLEGE	0.036555766	3.6555 %	0.017375930	0.000635190	EXEMPT	0.036555766
***067.35	STA CLRTA VLY SANIT DIS OF LA CO	0.000000000	0.0000 %	0.017375930	0.000000000	0.000000000	0.009413917
TOTAL:		1.000000000	100.0000 %		0.017375930	-0.009413917	1.000000000

183
02-19-1987
194
01-17-1989
TR. NO. 43534
M.B. 1091, 38, 40

TR. NO. 39750,
M.B. 953, 14 - 17

21
08-16-1966

NE COR., SW1/4,
NE1/4, SEC. 22,
T4W, 4152, W.B.M.

SW1/4, NE1/4, SEC. 22,
T4N, R15W, S.B.M.

CANYON RD CL (PROPOSED)

R/W MAP - NO. F158-4
07-LA-14-32.3

POINT OF BEGINNING
REL. 395,
INST. NO. 2353
BK R2455,
PG 529 O.R.
12-15-1965

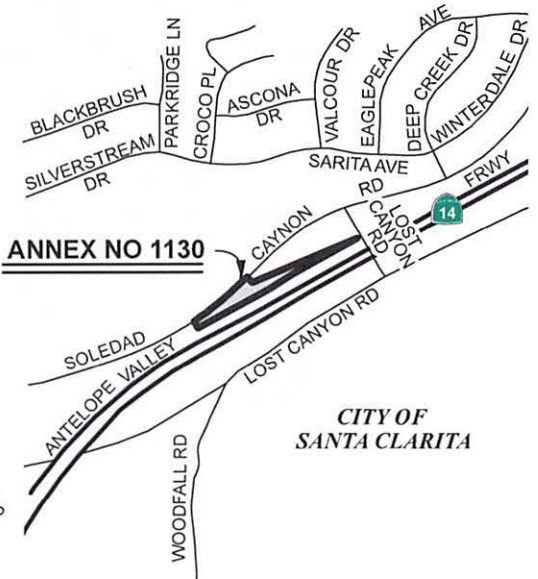
TRUE POINT OF BEGINNING

ANTELOPE VALLEY FRWY
Caltrans Map No. F1058-4 (07-LA-14-32.3)



1079
05-17-2018

CITY OF
SANTA CLARITA



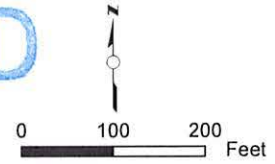
ANNEX NO 1130

VICINITY MAP
NO SCALE

COURSE DATA

L1	S 60°58'12" W	470.00'
L2	S 58°06'27" W	200.25'
L3	S 60°58'12" W	481.28'
L4	N 35°12'42" W	50.00'
C5	R = 2106.18 L = 324.41' D = 08°49'30"	
L6	N 45°57'48" E	92.36'
L7	S 44°02'12" E	50.00'
L8	N 66°46'56" E	739.75'

PROPOSED



**"FOR TAX ASSESSMENT
PURPOSES ONLY"**

LA County Assessor Landbase,
CAMS Centerline, DPW City boundary
LA County Sanitation Districts:
AnnexationLayer and District Layer

Annexation No. 1130 shown thus	
Boundary of Santa Clarita Valley Sanitation District Prior to Annexation No. 1130 shown thus	
Prior Annexations shown thus	ANNEX. NO. (RECORDING DATE)
Area of Annexation	1.499 Acres

SANTA CLARITA VALLEY
SANITATION DISTRICT
OF LOS ANGELES COUNTY, CA
OFFICE OF CHIEF ENGINEER
ROBERT C. FERRANTE
CHIEF ENGINEER & GENERAL MANAGER

ANNEXATION NO. 1130
TO
SANTA CLARITA VALLEY
SANITATION DISTRICT

Recorded